WAAS CH 93599 W20A	APP CRS 201°	Rwy Ldg 7401 TDZE 889 Apt Elev 889

RNAV (GPS) RWY 20
COLUMBIA RGNL (COU)

RNP APCH - GPS.

For uncompensated Baro-VNAV systems, LNAV/VNAV NA below -18°C or above 54°C. Circling NA for Cat D west of Rwy 2 and 13.

MISSED APPROACH: Climb to 3100 direct ULUFA and hold.

ATIS	MIZZU APP CON	COLUMBIA TOWER ★	GND CON	UNICOM
128.45	124.375 353.925	119.3 (CTAF) L 363.25	121.6	122.95

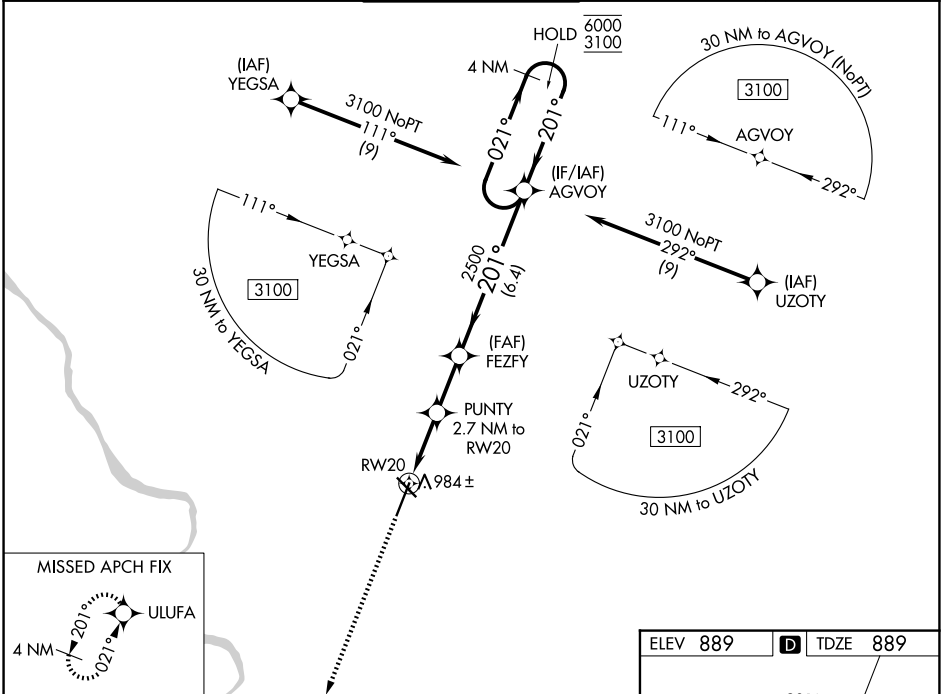

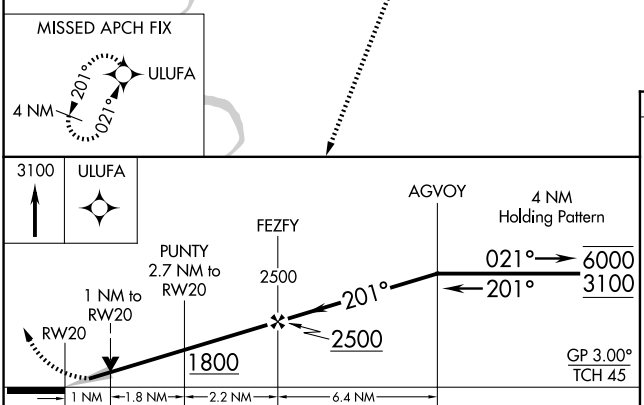

CATEGORY	A	B	C	D
LPV DA	1139-¾ 250 (300-¾)			
LNAV/VNAV DA	1145-¾ 256 (300-¾)			
LNAV MDA	1240-1 351 (400-1)			
CIRCLING	1300-1 411 (500-1)	1340-1 451 (500-1)	1360-1½ 471 (500-1½)	1440-2 551 (600-2)

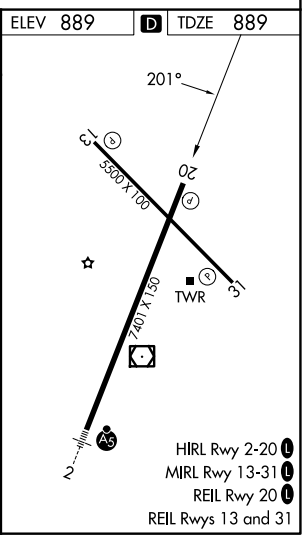

NC-3, 25 DEC 2025 to 22 JAN 2026
NC-3, 25 DEC 2025 to 22 JAN 2026