ILS or LOC RWY 4
EASTON/NEWNAM FLD (ESN)

LOC/DME I-FGH	APP CRS	Rwy ldg	4775
109.35	041°	TDZE	58
Chan 30 (Y)		Apt Elev	72

RADAR and DME required for procedure entry. DME required for LOC only.

Circling Rwy 15, 33 NA at night. Autopilot coupled approach NA below 1000.

MISSED APPROACH: Climb to 2000 on heading 041° and on ATR VOR/DME R-283 to ORETE INT/ATR 31.6 DME and hold.

ATIS	POTOMAC APP CON	EASTON TOWER ★	GND CON	CLNC DEL
124.475	133.75 254.35	118.525 (CTAF) L	119.075	119.075

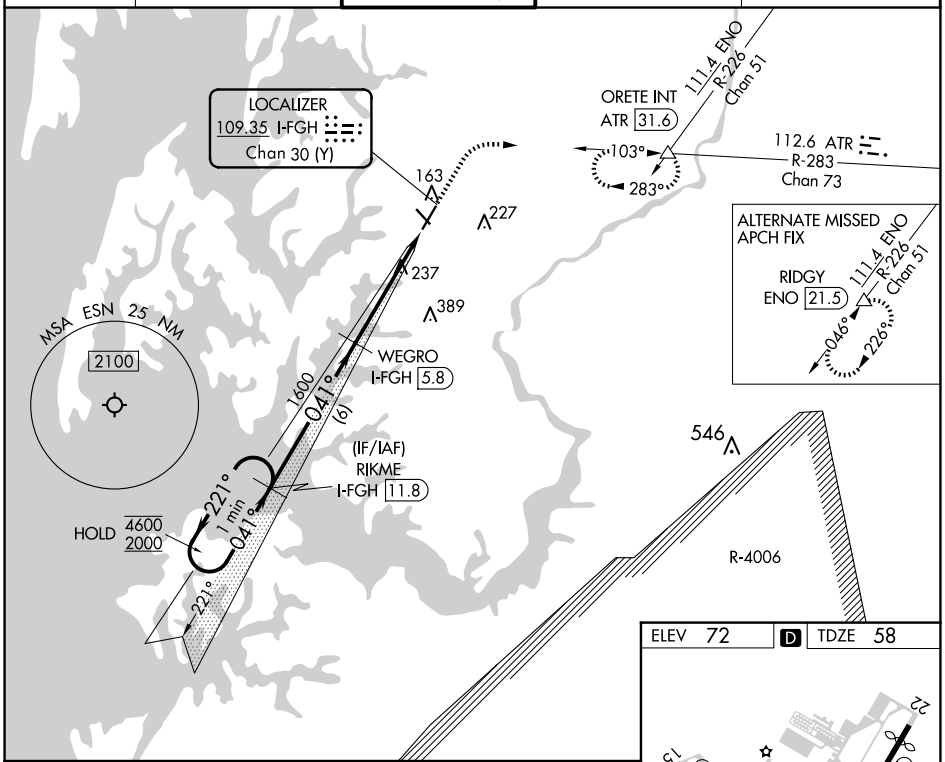

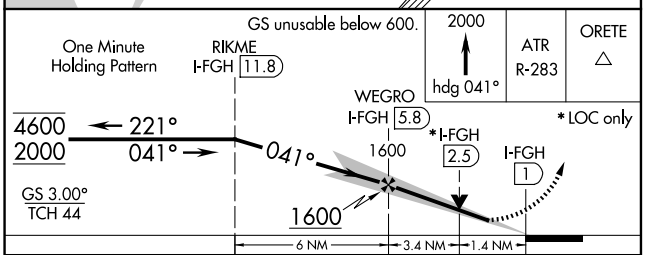

CATEGORY	A	B	C	D
S-ILS 4	600-1⅝ 542 (600-1⅝)			
S-LOC 4	540-1 482 (500-1)		540-1⅜ 482 (500-1⅜)	
C CIRCLING	540-1 468 (500-1)	640-1 568 (600-1)	640-1½ 568 (600-1½)	740-2¼ 668 (700-2¼)

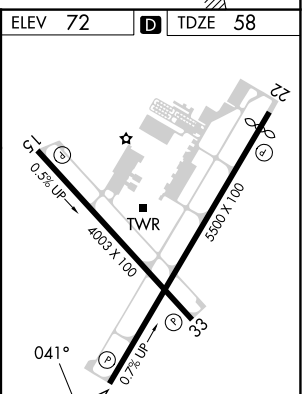

NE-3, 25 DEC 2025 to 22 JAN 2026