APP CRS	Rwy ldg	4401
272°	TDZE	796
	Apt Elev	796

RNAV (GPS) RWY 27
WABASH MUNI (IWH)

NA DME/DME RNP-0.3 NA. Night landing: Rwys 18, 36 NA. Helicopter visibility reduction below ¾ SM NA. Use Kokomo altimeter setting; when not received, use Marion altimeter setting.

MISSED APPROACH: Climb to 2500 direct JOVEV WP and hold.

OKK AWOS-3PT	GRISSOM APP CON *	UNICOM
128.675	121.05 338.275	122.8 (CTAF) L

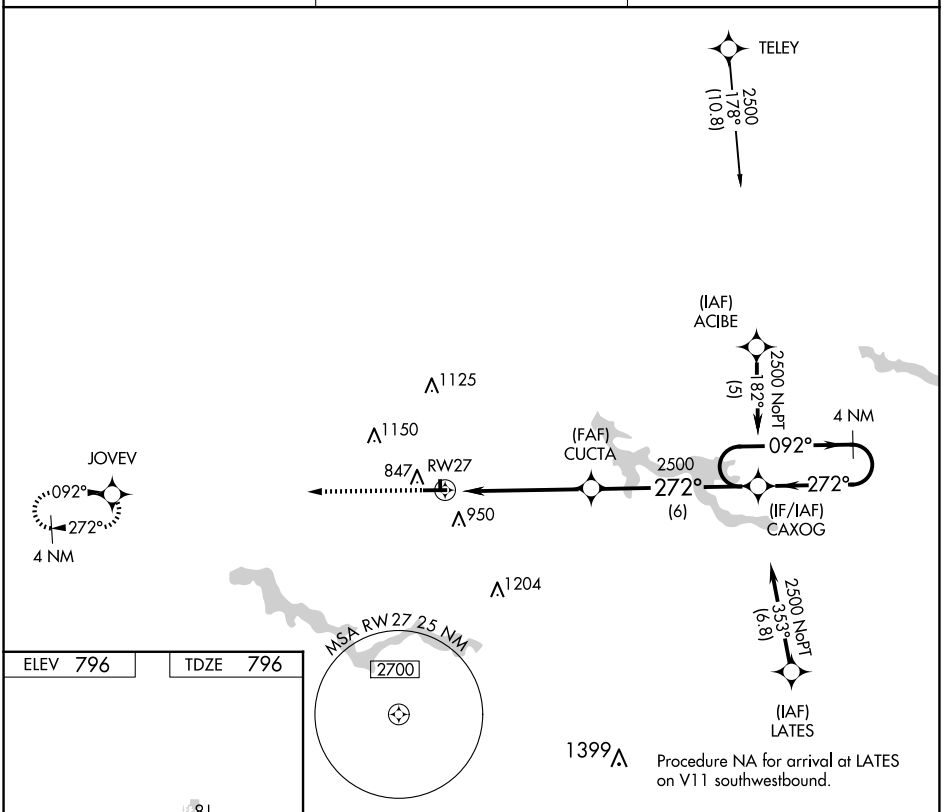

ELEV 796	TDZE 796

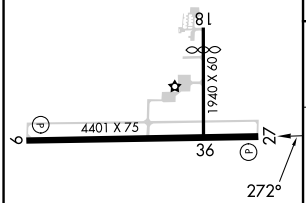

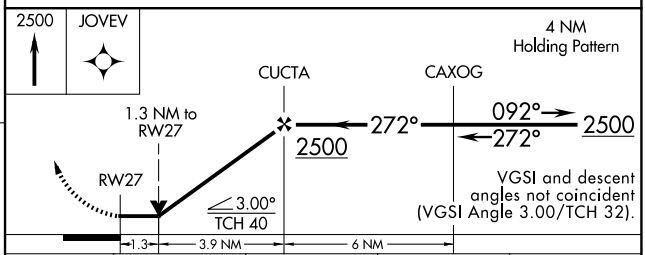

CATEGORY	A	B	C	D
LNAV MDA	1280-1 484 (500-1)		1280-1⅜ 484 (500-1⅜)	NA
C CIRCLING	1300-1 504 (600-1)	1440-1 644 (700-1)	1560-2¼ 764 (800-2¼)	NA

LIRL Rwy 18-36
MIRL Rwy 9-27 L
REIL Rwys 9 and 27 L

EC-2, 25 DEC 2025 to 22 JAN 2026