WAAS CH 53527 W28A	APP CRS 275°	Rwy ldg 5001 TDZE 682 Apt Elev 684

RNAV (GPS) RWY 28
SCHOOLCRAFT COUNTY (ISQ)

When local altimeter setting not received, use Beaver Island altimeter setting and increase all MDA 80 feet, increase LP Cat C and D and Circling Cat D visibility ¼ SM, LNAV Cat C and D visibility ⅜ SM, Circling Cat C visibility ½ SM. When VGSI inop, Straight-In/Circling Rwy 28 procedure NA at night. DME/DME RNP-0.3 NA. Visibility reduction by helicopters NA. Circling to Rwy 1/19 NA at night.

MISSED APPROACH: Climb to 2600 direct HALKI and hold.

AWOS-3	MINNEAPOLIS APP CON	UNICOM
118.775	134.6 354.05	122.8 (CTAF) L

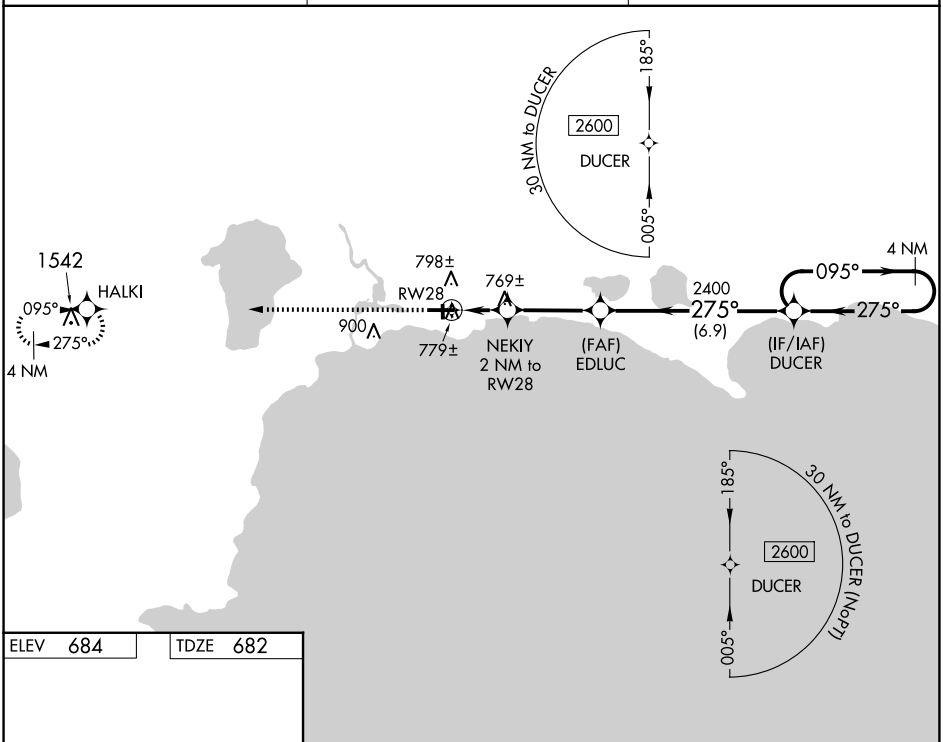

ELEV 684 TDZE 682

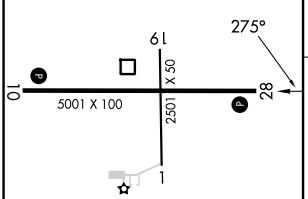

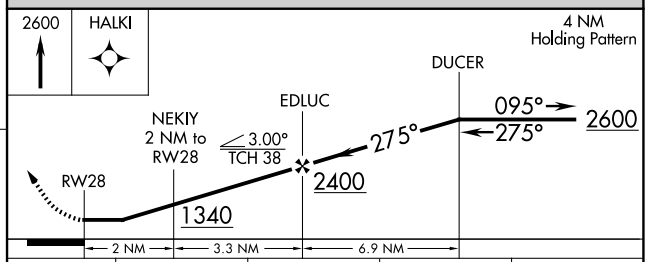

CATEGORY	A	B	C	D
LP MDA	1020-1 338 (400-1)			
LNAV MDA	1040-1 358 (400-1)			
CIRCLING	1120-1 436 (500-1)	1140-1 456 (500-1)	1280-1½ 596 (600-1½)	1300-2 616 (700-2)

REIL Rwy 28 L
MIRL Rwy 10-28 L

EC-1, 25 DEC 2025 to 22 JAN 2026
EC-1, 25 DEC 2025 to 22 JAN 2026