VOR/DME MOX	APP CRS	Rwy ldg	4899
109.6	144°	TDZE	1132
Chan 33		Apt Elev	1136

VOR RWY 14

MORRIS MUNI/CHARLIE SCHMIDT FLD (MOX)

T NA VDP NA when using BBB altimeter setting. When local altimeter setting not received, use BBB altimeter setting and increase all MDAs 60 feet and increase S-14 and Circling visibility Cat C ¼ SM.

MISSED APPROACH: Climb to 3000 then left turn direct MOX VOR/DME and hold.

AWOS-3PT	MINNEAPOLIS CENTER	UNICOM
118.6	126.1 269.2	122.8 (CTAF) L

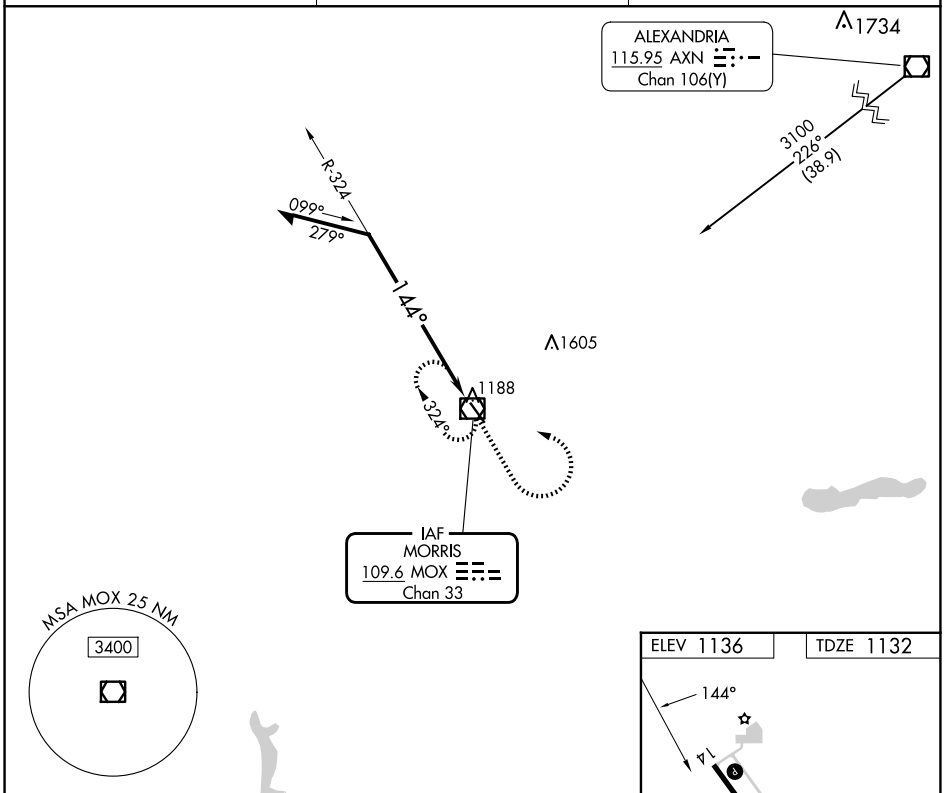

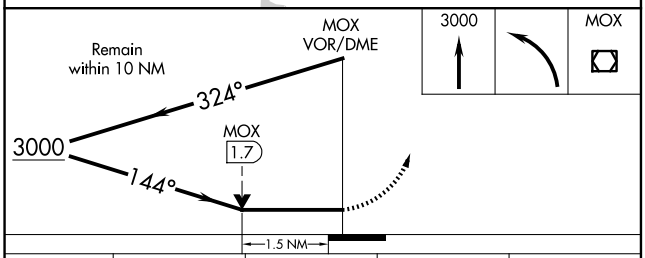

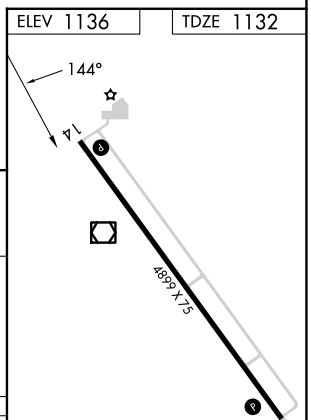

HIRL Rwy 14-32 L
REIL Rwys 14 and 32 L

CATEGORY	A	B	C	D
S-14	1640-1	508 (600-1)	1640-1⅜ 508 (600-1⅜)	NA
C CIRCLING	1640-1	504 (600-1)	1860-2 724 (800-2)	NA

NC-1, 25 DEC 2025 to 22 JAN 2026
NC-1, 25 DEC 2025 to 22 JAN 2026