

(CAVVS5.CAVVS) 25331

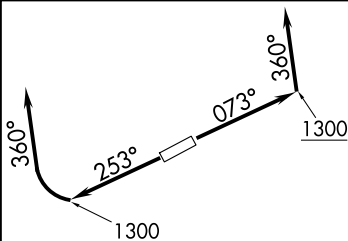
AL-5703 (FAA)

LORAIN COUNTY RGNL (LPR)
LORAIN/ELYRIA, OHIO

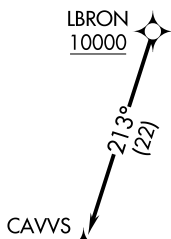
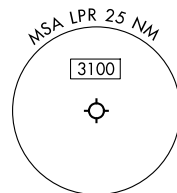
CAVVS FIVE DEPARTURE (RNAV)

**TOP ALTITUDE:
ASSIGNED BY ATC**

CLEVELAND DEP CON
125.35 346.325
ASOS
118.925
CLNC DEL
125.7
CTAF
122.7



RNAV 1 - DME/DME/IRU or GPS.
RADAR required.



TAKEOFF MINIMUMS:
Rwys 7, 25: Standard with minimum climb of 500' per NM to 1300.

DEPARTURE ROUTE DESCRIPTION

TAKEOFF RUNWAY 7: Climb on heading 073° to 1300, then on heading 360° or as assigned by ATC for RADAR vectors to cross LBRON at or above 10000, thence....

TAKEOFF RUNWAY 25: Climb on heading 253° to 1300, then right turn heading 360° or as assigned by ATC for RADAR vectors to cross LBRON at or above 10000, thence....

....on track 213° to CAVVS, then on (transition).

Maintain ATC assigned altitude, expect filed altitude ten minutes after departure.

APPLETON TRANSITION (CAVVS5.APE)

NOTE: Chart not to scale.

CAVVS FIVE DEPARTURE (RNAV)

(CAVVS5.CAVVS) 27NOV25

LORAIN/ELYRIA, OHIO
LORAIN COUNTY RGNL (LPR)

EC-2, 25 DEC 2025 to 22 JAN 2026

EC-2, 25 DEC 2025 to 22 JAN 2026