WAAS CH 45641 W03A	APP CRS 033°	Rwy Ldg 4703 TDZE 19 Apt Elev 19

RNAV (GPS) RWY 3
HILTON HEAD (HXD)

For uncompensated Baro-VNAV systems, LNAV/VNAV NA below -15°C (5°F) or above 54°C (130°F). Rwy 3 helicopter visibility reduction below ¾ SM NA. DME/DME RNP-0.3 NA.

MISSED APPROACH: Climb to 1900 direct FUMMA and hold.

ATIS	SAVANNAH APP CON ★	HILTON HEAD TOWER ★	GND CON	CLNC DEL	CLNC DEL
121.4	125.3 371.875	118.975 (CTAF) L	121.1	121.1	123.85 (When twr closed)

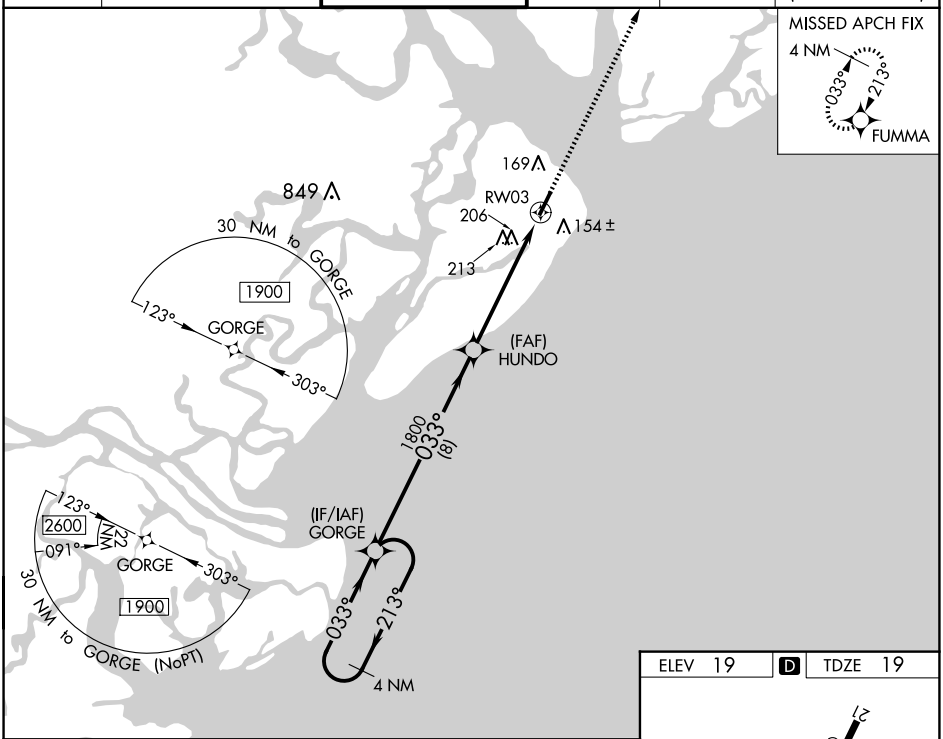

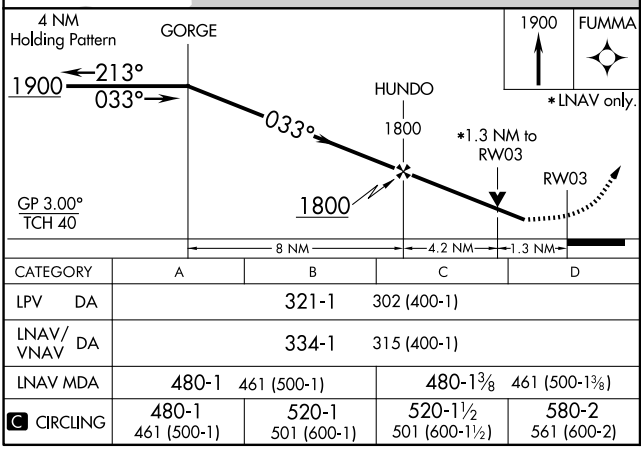

CATEGORY	A	B	C	D
LPV DA	321-1 302 (400-1)			
LNAV/VNAV DA	334-1 315 (400-1)			
LNAV MDA	480-1 461 (500-1)		480-1⅜ 461 (500-1⅜)	
C CIRCLING	480-1 461 (500-1)	520-1 501 (600-1)	520-1½ 501 (600-1½)	580-2 561 (600-2)

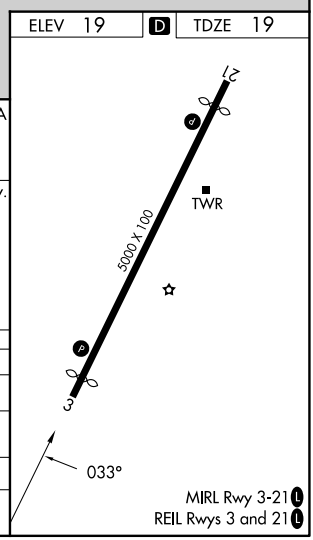

SE-2, 25 DEC 2025 to 22 JAN 2026