WAAS CH 65818 W17A	APP CRS 170°	Rwy ldg 5014 TDZE 1137 Apt Elev 1137

RNAV (GPS) RWY 17
HAMILTON MUNI (VGC)

RNP APCH - GPS.

NA — Rwy 17 helicopter visibility reduction below 1 SM NA. For uncompensated Baro-VNAV systems, LNAV/VNAV NA below -17°C or above 54°C. Straight-In and Circling Rwy 17 NA at night.

MISSED APPROACH: Climb to 3600 direct TRINT and hold.

AWOS-3P	SYRACUSE APP CON	UNICOM	
119.425	126.125 269.125	123.0 (CTAF)	122.7 L

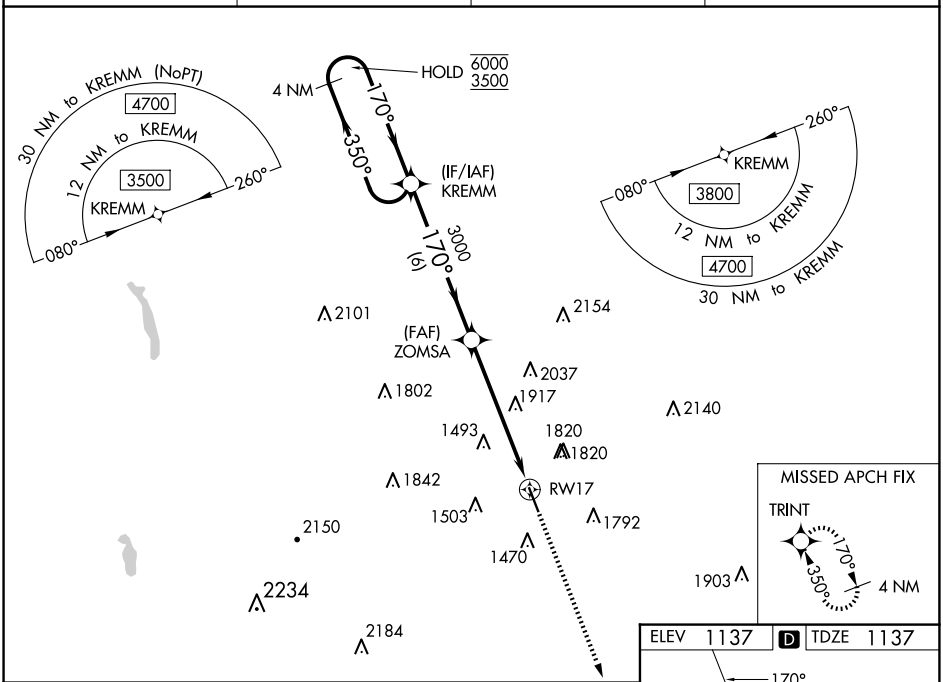

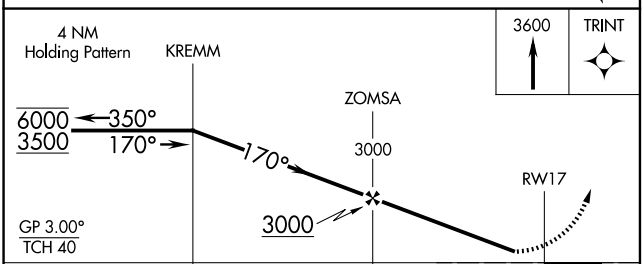

CATEGORY	A	B	C	D
LPV DA	1447-⅞ 310 (400-⅞)			NA
LNAV/VNAV DA	2412-5 1275 (1300-5)			NA
LNAV MDA	2220-1¼ 1083 (1100-1¼)	2220-1½ 1083 (1100-1½)	2220-3 1083 (1100-3)	NA
C CIRCLING	2220-1¼ 1083 (1100-1¼)	2220-1½ 1083 (1100-1½)	2340-3 1203 (1300-3)	NA

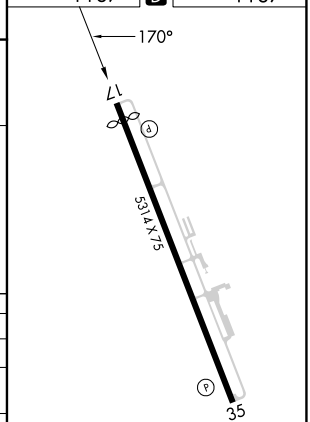

MIRL Rwy 17-35 L
REIL Rwys 17 and 35 L

NE-2, 25 DEC 2025 to 22 JAN 2026

NE-2, 25 DEC 2025 to 22 JAN 2026