APP CRS	Rwy ldg	4304
116°	TDZE	869
	Apt Elev	869

RNAV (GPS) RWY 11
LUCE COUNTY (ERY)

RNP APCH - GPS.

Circling NA to Rwys 4 and 22. Rwy 11 helicopter visibility reduction below ¾ SM NA.
For uncompensated Baro-VNAV systems, LNAV/VNAV NA below -16°C or above 54°C.

MISSED APPROACH: Climb to 2700 direct DIHZE and hold.

AWOS-3P	MINNEAPOLIS CENTER	UNICOM
119.525	134.6 354.05	122.8 (CTAF) L

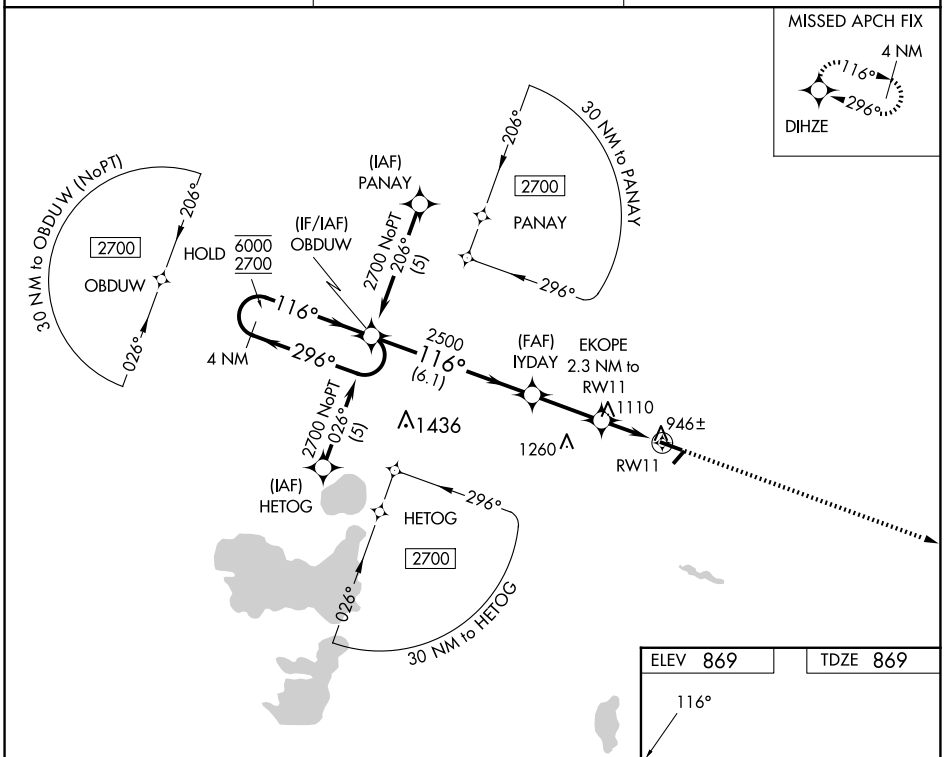

ELEV 869 TDZE 869

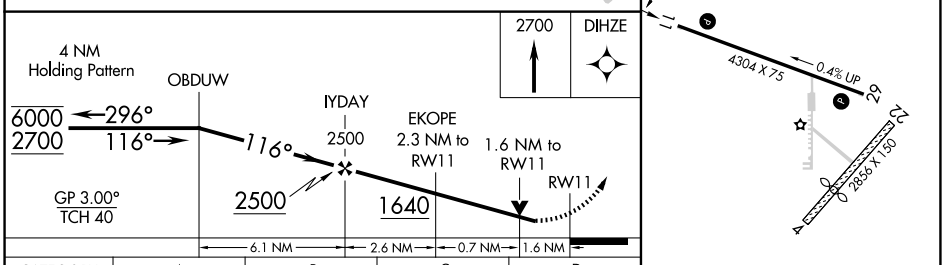

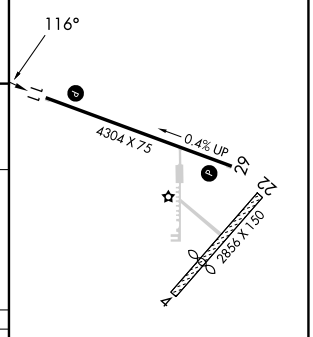

CATEGORY	A	B	C	D
LNAV/VNAV DA	1259-1⅛ 390 (400-1⅛)			
LNAV MDA	1420-1 551 (600-1)		1420-1⅝ 551 (600-1⅝)	
CIRCLING	1420-1 551 (600-1)		1460-1⅝ 591 (600-1⅝)	1560-2¼ 691 (700-2¼)

MIRL Rwy 11-29 L
REIL Rwys 11 and 29 L

EC-1, 25 DEC 2025 to 22 JAN 2026

EC-1, 25 DEC 2025 to 22 JAN 2026