WAAS CH 49035 W27A	APP CRS 273°	Rwy ldg 3499 TDZE 1198 Apt Elev 1198

RNAV (GPS) RWY 27
PORTAGE COUNTY (POV)

RNP APCH - GPS.

Baro-VNAV and VDP NA when using CAK altimeter setting. For uncompensated Baro-VNAV systems, LNAV/VNAV NA below -17°C or above 54°C. Rwy 27 helicopter visibility reduction below ¾ SM NA. When local altimeter setting not received, use CAK altimeter setting and increase LPV DA to 1546 feet. Increase LNAV/VNAV DA to 1603 feet and all visibilities ⅛ SM. Increase all MDAs 60 feet; and Circling visibility Cat C ¼ SM.

MISSED APPROACH: Climb to 4000 direct IWWEB and hold, continue climb-in-hold to 4000.

AWOS-3	CLEVELAND APP CON★	CLNC DEL	UNICOM
118.675	125.5 371.875	125.65	123.05 (CTAF) L

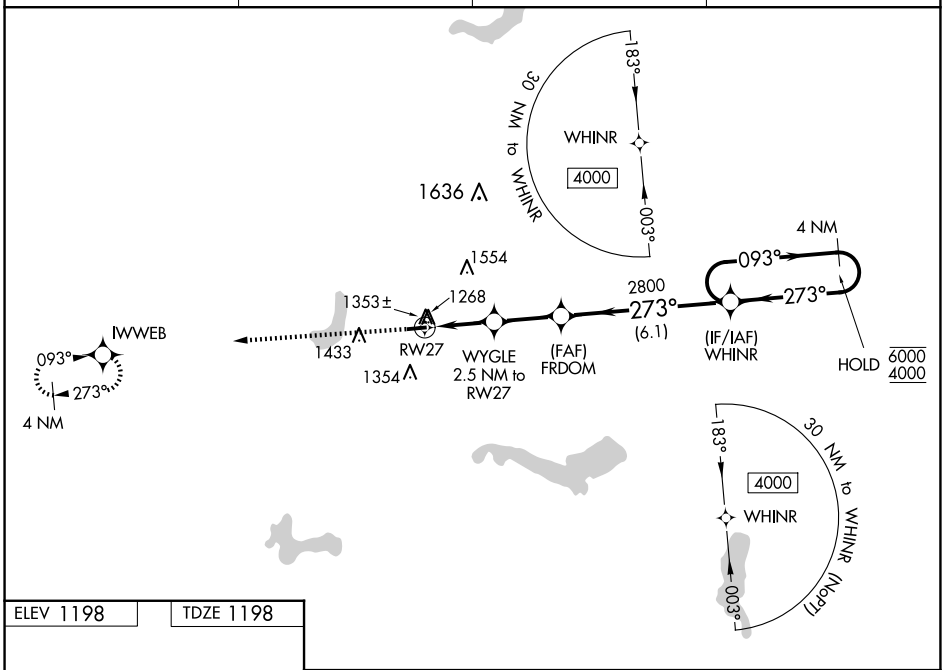

ELEV 1198 TDZE 1198

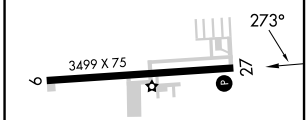

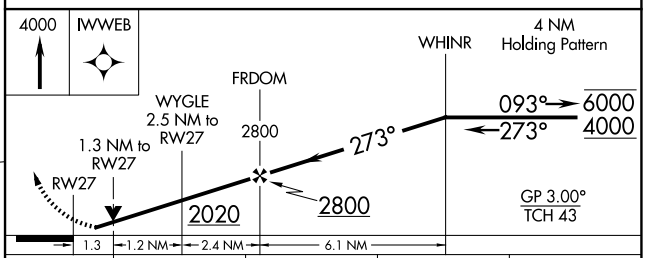

CATEGORY	A	B	C	D
LPV DA	1496-1 298 (300-1)			NA
LNAV/VNAV DA	1553-1 355 (400-1)			NA
LNAV MDA	1640-1 442 (500-1)		1640-1⅜ 442 (500-1⅜)	NA
C CIRCLING	1740-1 542 (600-1)	1800-1 602 (700-1)	1860-1¾ 662 (700-1¾)	NA

REIL Rwys 9 and 27 L
MIRL Rwy 9-27 L

EC-2, 25 DEC 2025 to 22 JAN 2026
EC-2, 25 DEC 2025 to 22 JAN 2026