LOC I-GTR	APP CRS	Rwy ldg	8003
110.7	182°	TDZE	264
		Apt Elev	264

ILS or LOC RWY 18
GOLDEN TRIANGLE RGNL (GTR)

For inop ALS, increase S-ILS 18 Cat E visibility to ¾ SM, S-LOC 18 Cat E visibility to 1⅛ SM.

MALSR

MISSED APPROACH: Climb to 1000 then climbing left turn to 2100 on heading 090° and on IGB VORTAC R-180 to IGB VORTAC and hold, continue climb-in-hold to 2100.

ATIS	COLUMBUS APP CON ★	GOLDEN TRIANGLE TOWER ★	GND CON	CLNC DEL
126.375	135.6 323.275	118.2 (CTAF) L 298.875	135.375 322.475	135.375 322.475

CLNC DEL	UNICOM
126.25 (When twr closed)	122.95

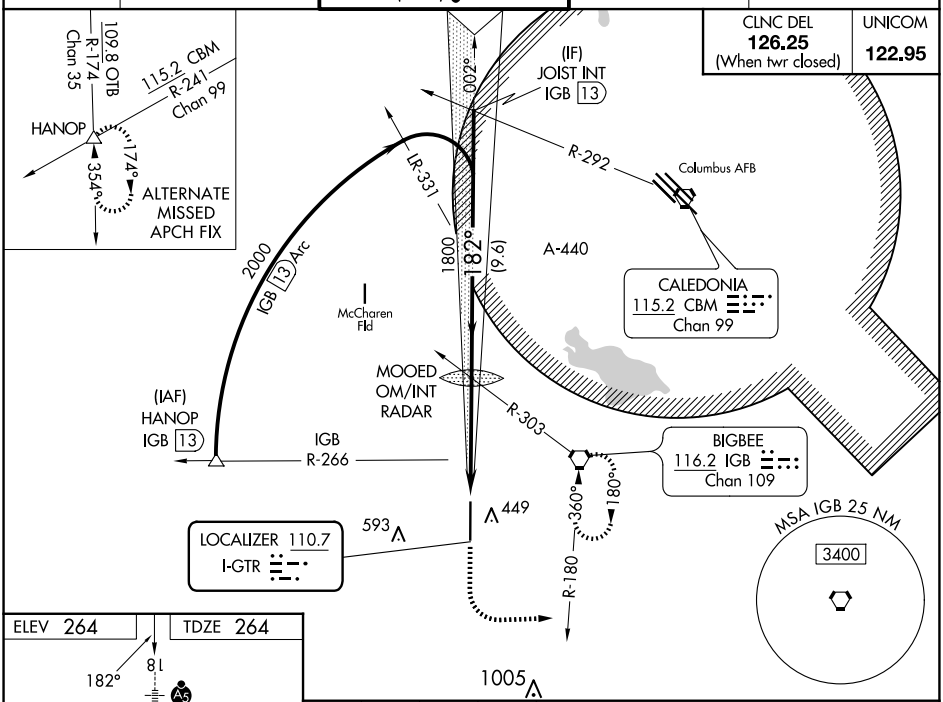

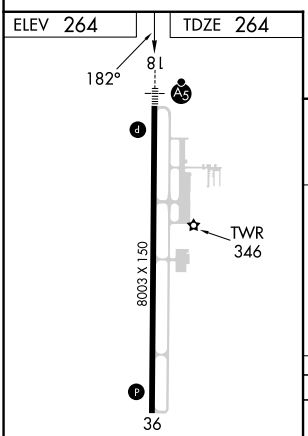

HIRL Rwy 18-36 L

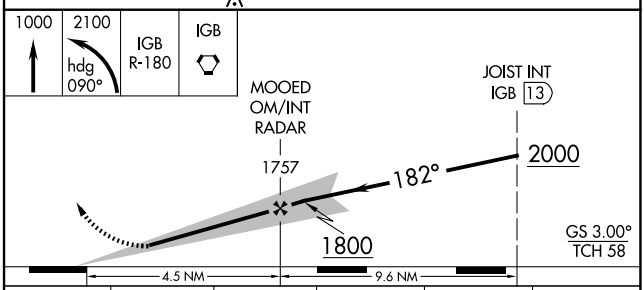

FAF to MAP 4.5 NM					
Knots	60	90	120	150	180
Min:Sec	4:30	3:00	2:15	1:48	1:30

CATEGORY	A	B	C	D	E
S-ILS 18	464-½ 200 (200-½)				
S-LOC 18	660-½ 396 (400-½)		660-⅝ 396 (400-⅝)		
C CIRCLING	760-1 496 (500-1)		960-2 696 (700-2)	960-2¼ 696 (700-2¼)	960-2½ 696 (700-2½)

SC-4, 25 DEC 2025 to 22 JAN 2026

SC-4, 25 DEC 2025 to 22 JAN 2026