WAAS CH 93638 W31A	APP CRS 318°	Rwy ldg 5101 TDZE 1900 Apt Elev 1907

RNAV (GPS) RWY 31

PHILLIPSBURG MUNI (PHG)

RNP APCH - GPS.

T A NA Baro-VNAV NA when using Hays Rgnl altimeter setting. For uncompensated Baro-VNAV systems, LNAV/VNAV NA below -18°C or above 54°C. Circling NA northeast of Rwy 13-31. Rwy 31 helicopter visibility reduction below 1 SM NA. Circling NA to Rwys 3 and 21. When local altimeter setting not received, use Hays Rgnl altimeter setting and increase all DA and MDA 140 feet, increase LPV and LNAV/VNAV visibilities ¼ mile all Cats and LNAV and Circling Cat C visibility ¼ mile.

MISSED APPROACH: Climb to 4000 direct BOLVE and hold.

AWOS-3PT	DENVER CENTER	UNICOM
119.125	132.7 226.675	122.8 (CTAF) L

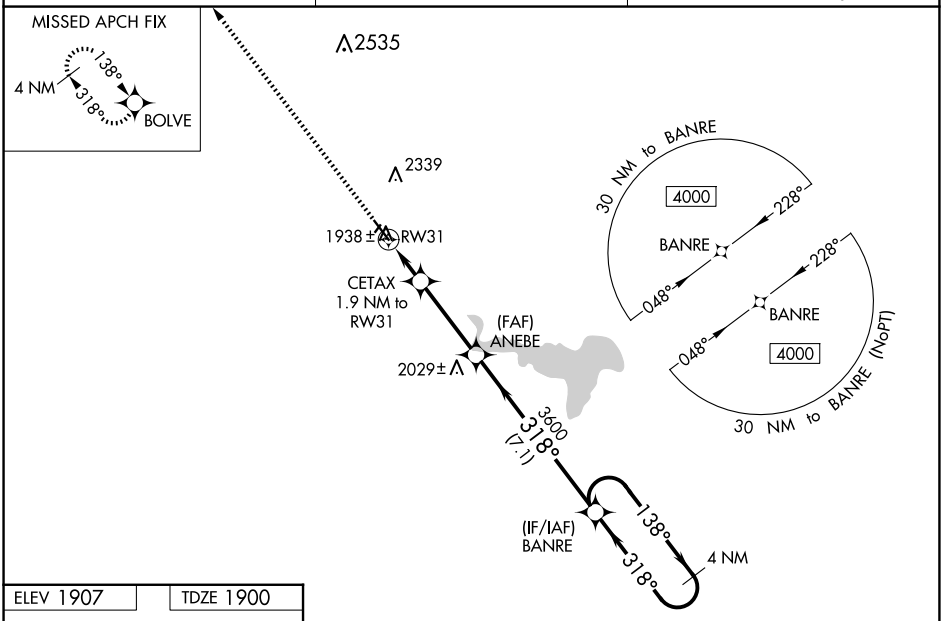

ELEV 1907 TDZE 1900

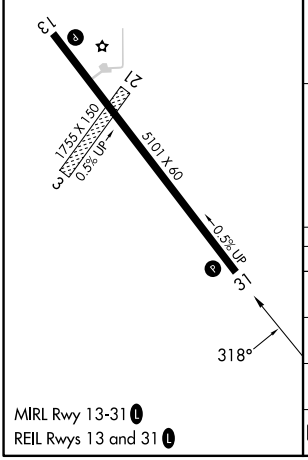

MIRL Rwy 13-31 L
REIL Rwys 13 and 31 L

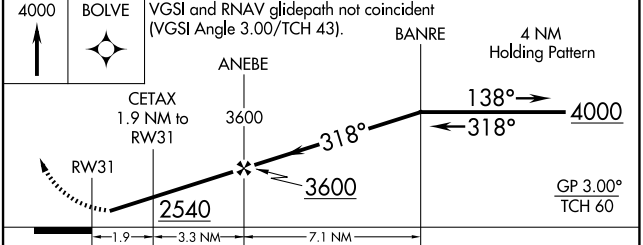

CATEGORY	A	B	C	D
LPV DA	2150-1 250 (300-1)			NA
LNAV/VNAV DA	2150-1 250 (300-1)			NA
LNAV MDA	2200-1 300 (300-1)			NA
C CIRCLING	2280-1 373 (400-1)	2360-1 453 (500-1)	2380-1½ 473 (500-1½)	NA

NC-2, 25 DEC 2025 to 22 JAN 2026
NC-2, 25 DEC 2025 to 22 JAN 2026