WAAS CH **81844** **W05A**	APP CRS **053°**	Rwy ldg **5000** TDZE **1032** Apt Elev **1032**

RNAV (GPS) RWY 5
WARREN COUNTY MEML (RNC)

RNP APCH - GPS.

Rwy 5 helicopter visibility reduction below 1 SM NA. Straight-in Rwy 5 NA at night, Circling Rwy 5 NA at night.

MISSED APPROACH: Climb to 3900 direct WILGU and hold, continue climb-in-hold to 3900.

AWOS-3	MEMPHIS CENTER	UNICOM
135.525	**128.15 323.125**	**123.05** (CTAF) L

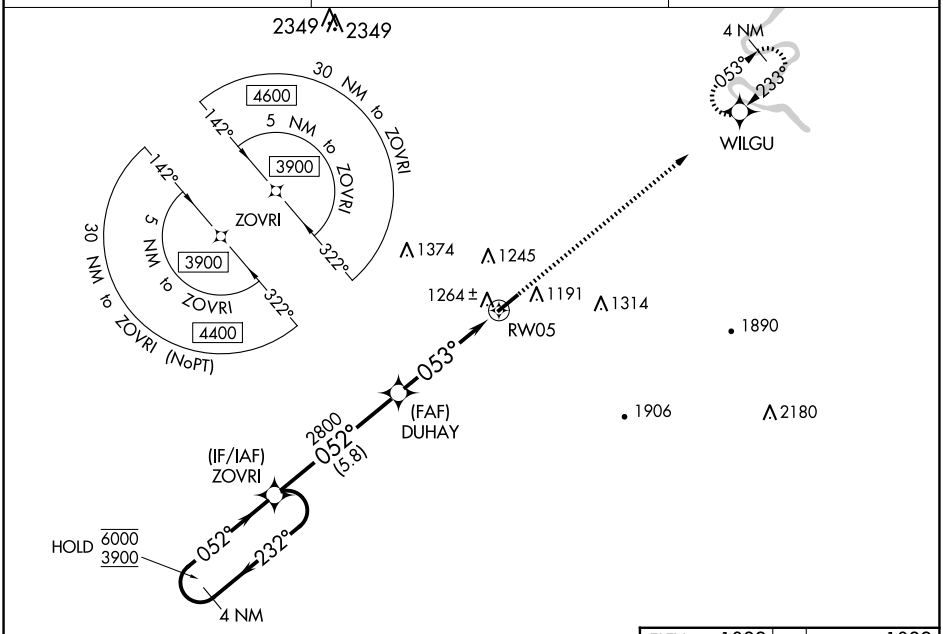

ELEV	1032	TDZE	1032

4 NM Holding Pattern

VGSI and RNAV glidepath not coincident (VGSI Angle 4.00/TCH 41).

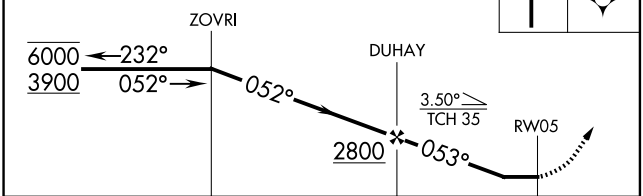

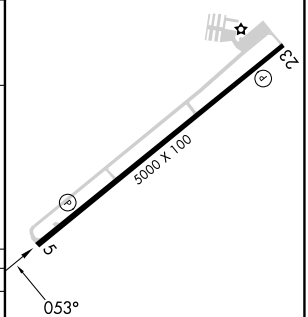

CATEGORY	A	B	C	D
LP MDA	1500-1	468 (500-1)	1500-1⅜	468 (500-1⅜)
LNAV MDA	1520-1	488 (500-1)	1520-1⅜	488 (500-1⅜)
C CIRCLING	1600-1	568 (600-1)	1600-1½ 568 (600-1½)	1620-2 588 (600-2)

REIL Rwys 5 and 23
MIRL Rwy 5-23 L

SE-1, 25 DEC 2025 to 22 JAN 2026

SE-1, 25 DEC 2025 to 22 JAN 2026