WAAS CH 56414 W36A	APP CRS 360°	Rwy ldg 3200 TDZE 296 Apt Elev 296

RNAV (GPS) RWY 36
COUNTY MEML (EIW)

NA

Baro-VNAV NA. DME/DME RNP-0.3 NA. Visibility reduction by helicopters NA. Use Dyersburg altimeter setting; when not received, use Cairo altimeter setting and increase all DA 5 feet and all MDA 20 feet. Straight-in/Circling to Rwy 36 NA at night.

MISSED APPROACH: Climb to 3000 direct FIDSI and hold.

DYR AWOS-3PT	MEMPHIS CENTER	UNICOM
135.625	133.65 292.15	122.8 (CTAF) L

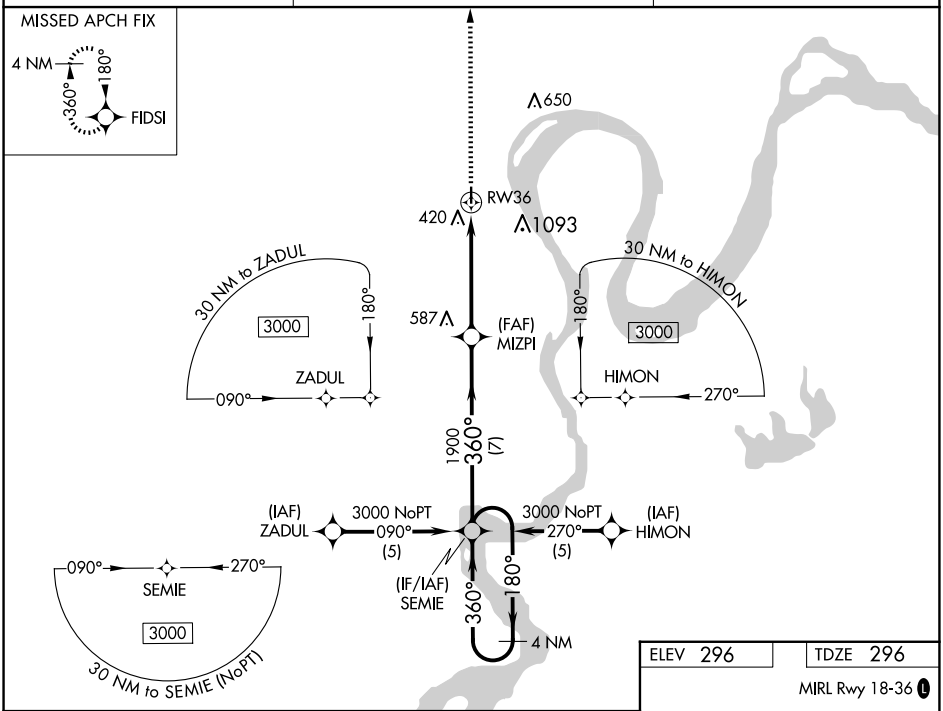

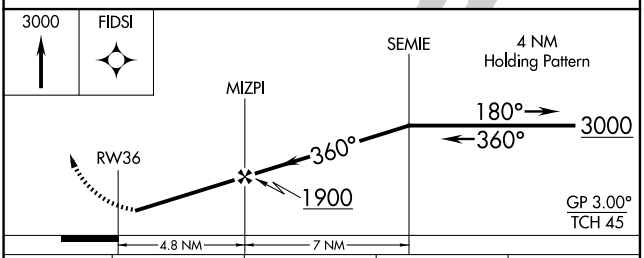

CATEGORY	A	B	C	D
LPV DA	668-1¼ 372 (400-1¼)		NA	
LNAV/VNAV DA	900-2¼ 604 (700-2¼)		NA	
LNAV MDA	820-1 524 (600-1)		NA	
CIRCLING	860-1 564 (600-1)	900-1 604 (700-1)	NA	

ELEV 296 TDZE 296

MIRL Rwy 18-36 L

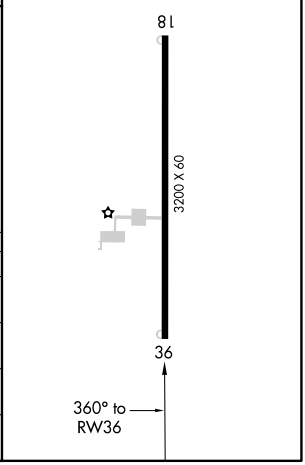

NC-3, 25 DEC 2025 to 22 JAN 2026
NC-3, 25 DEC 2025 to 22 JAN 2026