WAAS CH 93623 W31A	APP CRS 316°	Rwy ldg 4400 TDZE 660 Apt Elev 660

RNAV (GPS) RWY 31
PERRY COUNTY MUNI (TEL)

When VGSI inop, Circling Rwy 13 NA at night. When VGSI inop, Straight-in/Circling Rwy 31 procedure NA at night. DME/DME RNP-0.3 NA. Visibility reduction by helicopters NA. Obtain local altimeter setting on CTAF; when not received, use Huntingburg altimeter setting and increase all MDA 80 feet and increase LP and LNAV Cat C visibility ¼ mile.

MISSED APPROACH: Climb to 2500 direct MEALY and hold.

EVANSVILLE APP CON ★	UNICOM
124.025 290.9	122.7 (CTAF) L

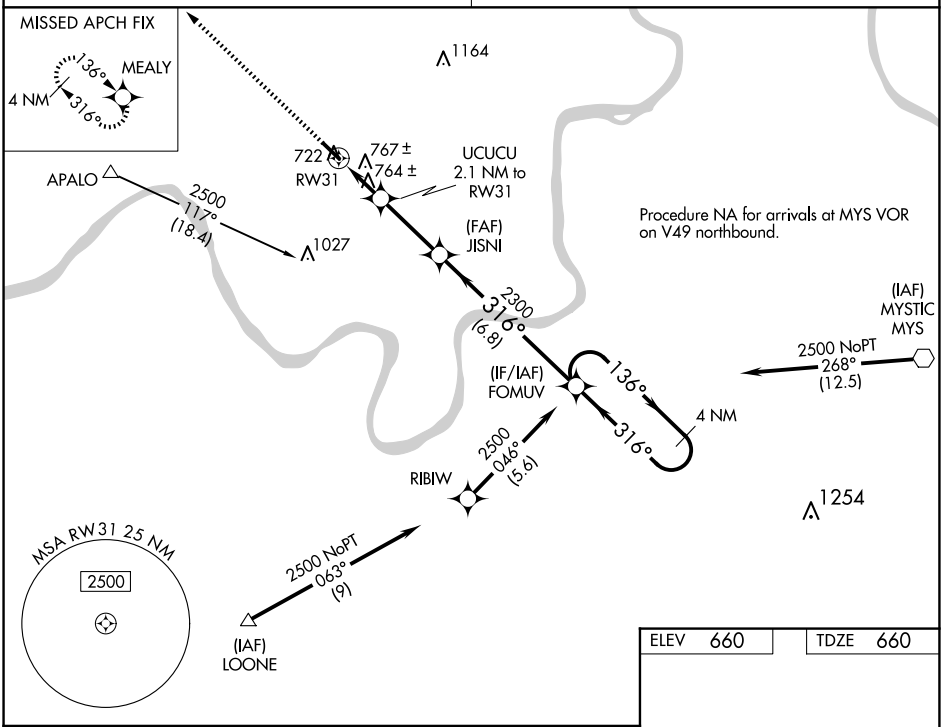

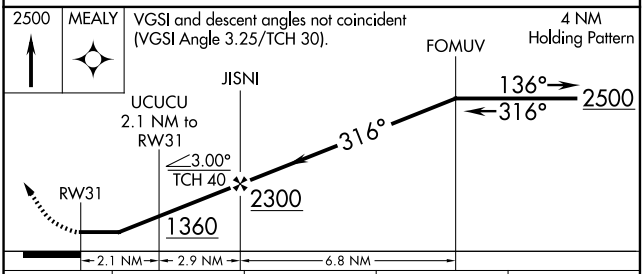

CATEGORY	A	B	C	D
LP MDA	1020-1 360 (400-1)			NA
LNAV MDA	1020-1 360 (400-1)			NA
CIRCLING	1080-1 420 (500-1)	1120-1 460 (500-1)	1120-1½ 460 (500-1½)	NA

ELEV 660	TDZE 660

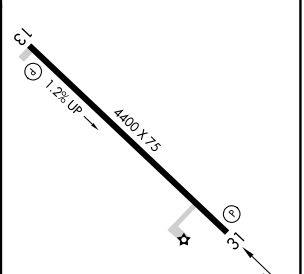

REIL Rwys 13 and 31 L
MIRL Rwy 13-31 L

EC-2, 25 DEC 2025 to 22 JAN 2026

EC-2, 25 DEC 2025 to 22 JAN 2026