WAAS CH 48919 W09A	APP CRS 091°	Rwy ldg 6002 TDZE 13 Apt Elev 13

RNAV (GPS) RWY 9
FORT LAUDERDALE EXEC (FXE)

For uncompensated Baro-VNAV systems, LNAV/VNAV NA below 4°C (40°F) or above 54°C (130°F). When local altimeter setting not received, use Fort Lauderdale/Hollywood Intl altimeter setting and increase LPV DA to 231; LNAV/VNAV DA to 445. Increase all MDA 20 feet, increase LNAV/VNAV all Cats visibility to 1. Baro-VNAV and VDP NA when using Fort Lauderdale/Hollywood Intl altimeter setting. DME/DME RNP-0.3 NA.

MALSR

MISSED APPROACH: Climb to 2000 direct FORSU and hold.

ATIS	MIAMI APP CON	EXECUTIVE TOWER	GND CON	CLNC DEL
119.85	119.7 306.3	120.9 239.3	121.75	127.95

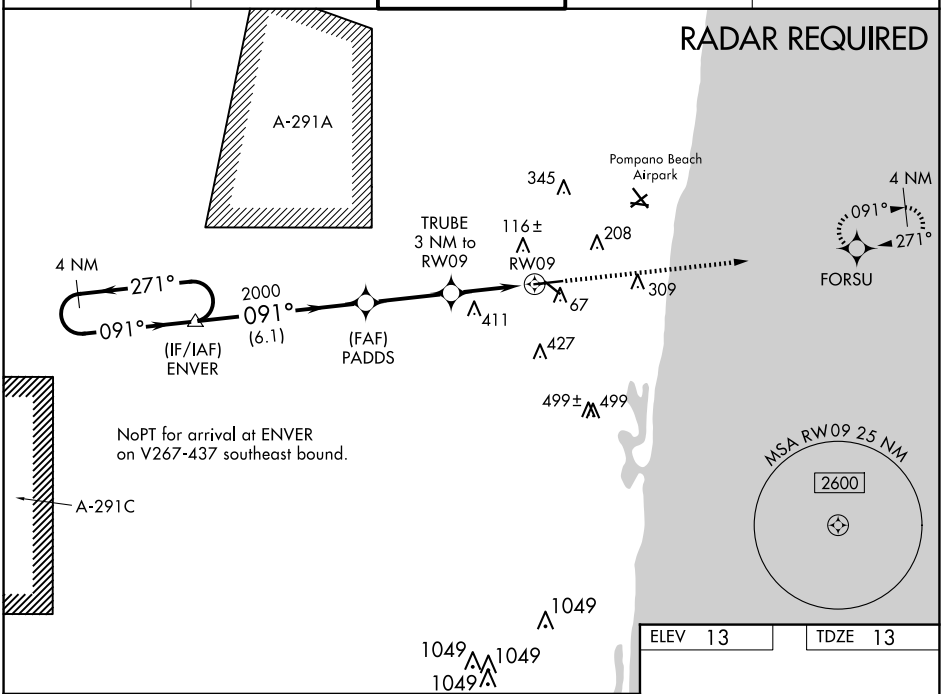

ELEV 13 TDZE 13

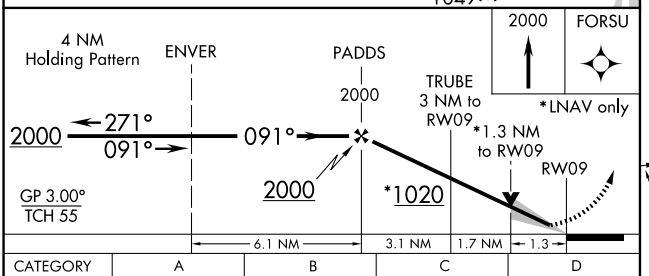

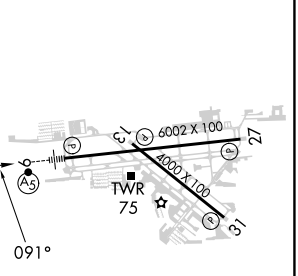

CATEGORY	A	B	C	D
LPV DA	213-½ 200 (200-½)			
LNAV/VNAV DA	427-⅞ 414 (500-⅞)			
LNAV MDA	480-½ 467 (500-½)		480-1 467 (500-1)	
C CIRCLING	520-1 507 (600-1)	620-1 607 (700-1)	780-2¼ 767 (800-2¼)	780-2½ 767 (800-2½)

REIL Rwys 13, 27 and 31
HIRL Rwy 9-27
MIRL Rwy 13-31

SE-3, 25 DEC 2025 to 22 JAN 2026

SE-3, 25 DEC 2025 to 22 JAN 2026