APP CRS	Rwy Ldg	3999
235°	TDZE	566
	Apt Elev	566

RNAV (GPS) RWY 23
GALLIA-MEIGS RGNL (GAS)

RNP APCH - GPS.

T A NA — Helicopter visibility reduction below 1 SM NA. Procedure NA at night.

MISSED APPROACH: Climbing left turn to 2700 direct WUNUN and hold.

AWOS-3PT	HUNTINGTON APP CON	CLNC DEL	UNICOM
119.925	128.4 270.1	124.55	123.0 (CTAF) L

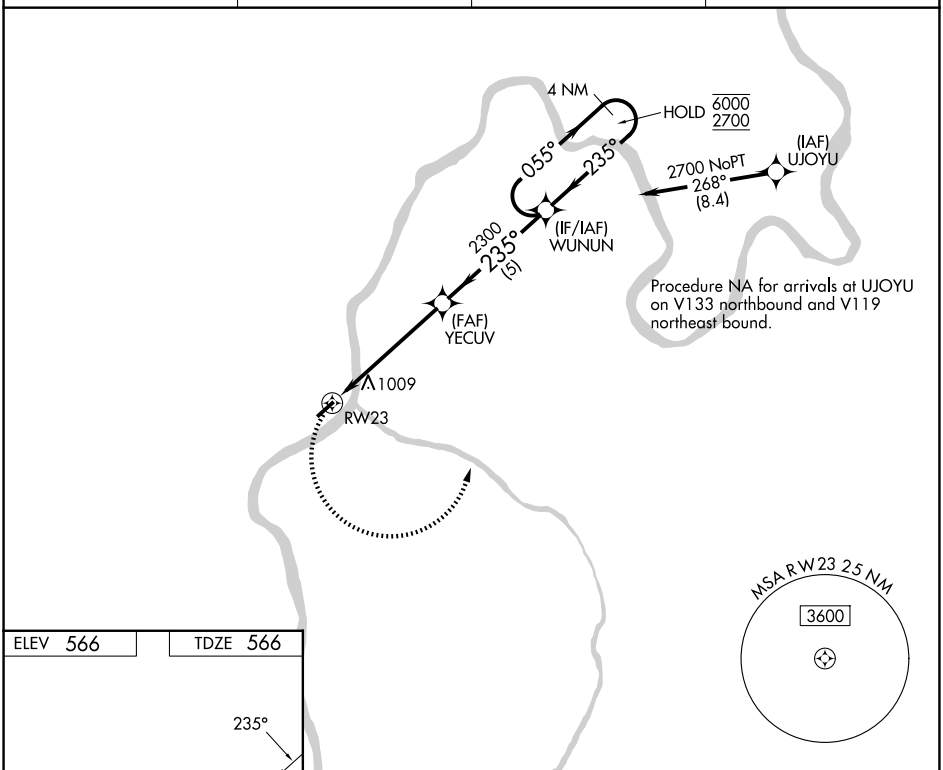

ELEV 566 TDZE 566

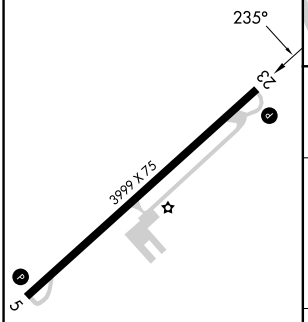

MIRL Rwy 5-23 L
REIL Rwy 23 L

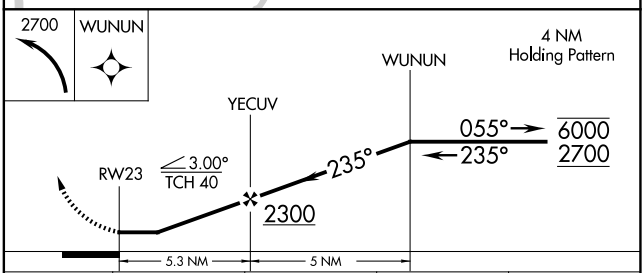

CATEGORY	A	B	C	D
LNAV MDA	1320-1 754 (800-1)	1320-1¼ 754 (800-1¼)	1320-2 754 (800-2)	NA
CIRCLING	1440-1¼ 874 (900-1¼)		1440-2½ 874 (900-2½)	NA

EC-2, 25 DEC 2025 to 22 JAN 2026

EC-2, 25 DEC 2025 to 22 JAN 2026