ILS or LOC RWY 35L
DALLAS-FORT WORTH INTL (DFW)

LOC/DME I-UWX	APP CRS		35L	35C
111.35	356°	Rwy Ldg	13400	13400
Chan 50 (Y)		TDZE	564	563
		Apt Elev	607	607

DME or RADAR required. Simultaneous approach authorized with Rwy 36 L/R and Rwy 35R.
Inop table does not apply to Sidestep Rwy 35C.

Rwy 35L MALSR — Rwy 35C ALSF-2

MISSED APPROACH: Climb to 2000 then climb to 3000 on TTT VOR/DME R-356 to BOSSI/TTT 19.7 DME and hold.

D-ATIS	LONE STAR APP CON	DFW TOWER	GND CON	CLNC DEL	CPDLC
ARR 123.775 DEP 135.925	127.075	126.55 127.5 EAST 124.15 134.9 WEST	121.65 121.8 EAST 121.85 WEST	128.25	

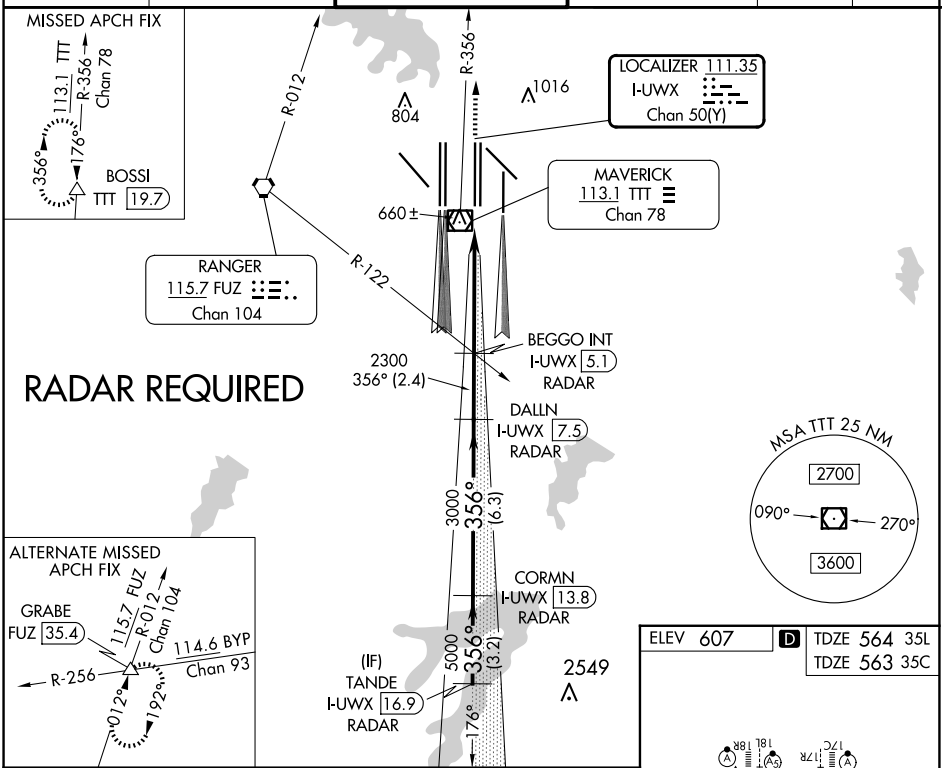

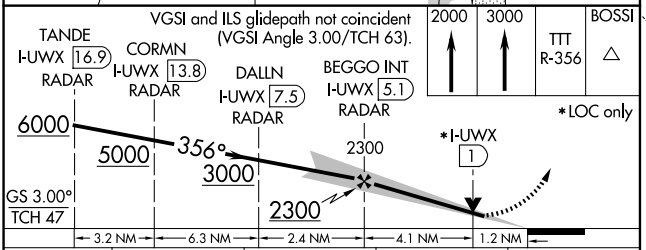

CATEGORY	A	B	C	D
S-ILS 35L	764/18 200 (200-½)			
S-LOC 35L	1000/24 436 (400-½)		1000/40 436 (400-¾)	
SIDESTEP 35C	1000-1 437 (400-1)		1000-1½ 437 (400-1½)	1000-2 437 (400-2)

ELEV 607 — D — TDZE 564 35L — TDZE 563 35C

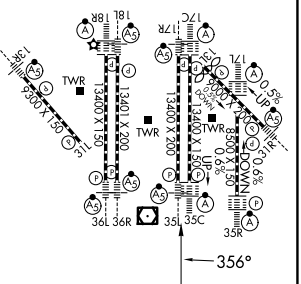

HIRL all Rwys
REIL Rwys 13L and 31L
TDZ/CL all Rwys except 13L, and 31L

FAF to MAP 5.3 NM

Knots	60	90	120	150	180
Min:Sec	5:18	3:32	2:39	2:07	1:46

SC-2, 25 DEC 2025 to 22 JAN 2026

SC-2, 25 DEC 2025 to 22 JAN 2026