VOR-A
DECATUR COUNTY INDUSTRIAL AIR PARK (BGE)

VORTAC MAI	APP CRS	Rwy ldg	N/A
114.0	066°	TDZE	N/A
Chan 87		Apt Elev	141

NA

When local altimeter setting not received, use Tallahassee Intl altimeter setting and increase all MDAs 100 feet and Cat C, D visibility ½ SM.

MISSED APPROACH: Climb to 1200 then climbing right turn to 1700 via MAI R-066 to OOLAY INT/MAI 22 DME and hold.

AWOS-3PT	TALLAHASSEE APP CON ★	CLNC DEL	UNICOM
121.125	128.7 254.3	124.775 335.65	122.975 (CTAF)

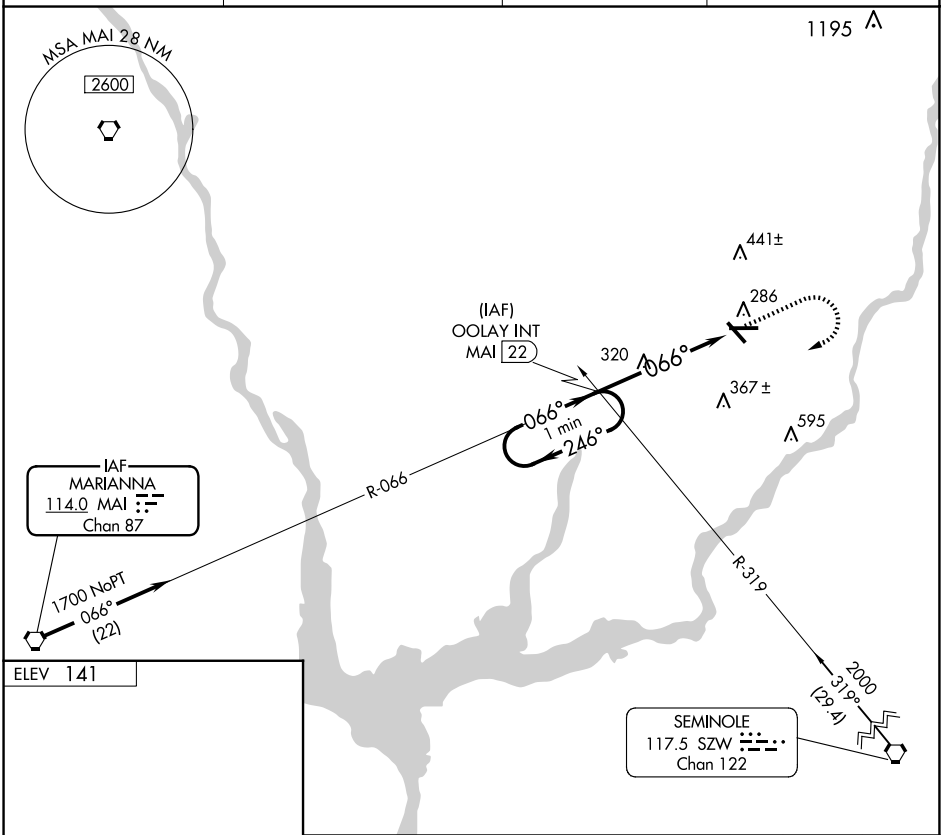

ELEV 141

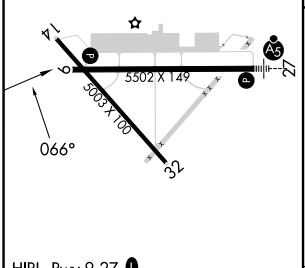

HIRL Rwy 9-27

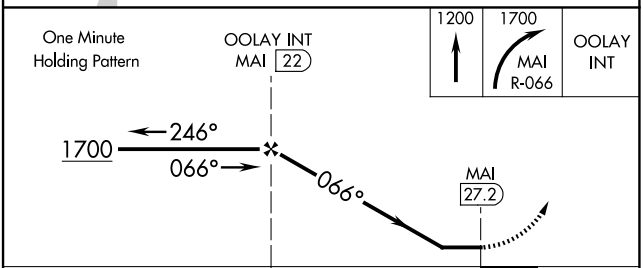

FAF to MAP 5.2 NM					
Knots	60	90	120	150	180
Min:Sec	5:12	3:28	2:36	2:05	1:44

CATEGORY	A	B	C	D
CIRCLING	660-1 519 (600-1)	660-1¼ 519 (600-1¼)	800-1¾ 659 (700-1¾)	860-2¼ 719 (800-2¼)

SE-4, 25 DEC 2025 to 22 JAN 2026

SE-4, 25 DEC 2025 to 22 JAN 2026