WAAS CH 99725 W34A	APP CRS 335°	Rwy Ldg 5010 TDZE 665 Apt Elev 689

RNAV (GPS) RWY 34
ABERNATHY FLD (GZS)

RNP APCH - GPS.

NA

Baro-VNAV NA when using MDQ altimeter setting. For uncompensated Baro-VNAV systems, LNAV/VNAV NA below -16°C or above 54°C. Rwy 34 helicopter visibility reduction below ¾ SM NA. When local altimeter setting not received, use MDQ altimeter setting: increase LPV DA to 996 feet; increase LNAV/VNAV DA to 1524 feet and all visibilities 1½ SM; increase all MDAs 100 feet and LNAV visibility Cat B ¼ SM, Cats C and D ⅛ SM, and Circling visibility Cats A and B ¼ SM and Cat C ½ SM.

MISSED APPROACH: Climb to 3000 direct WOZYE and hold.

AWOS-3	MEMPHIS CENTER	UNICOM
118.275	125.85 379.25	122.8 (CTAF)

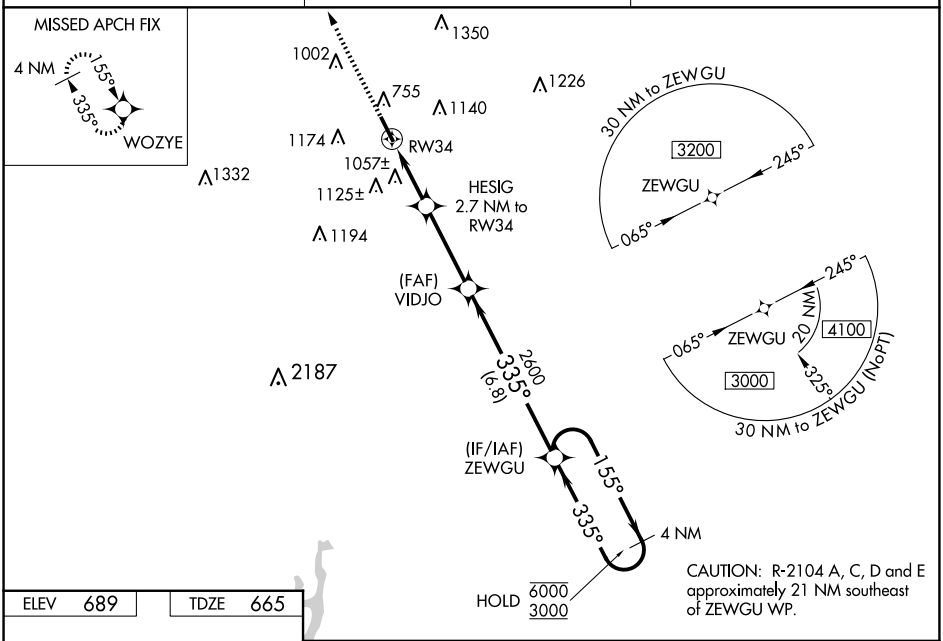

ELEV 689	TDZE 665

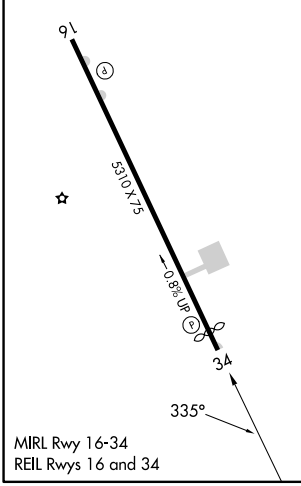

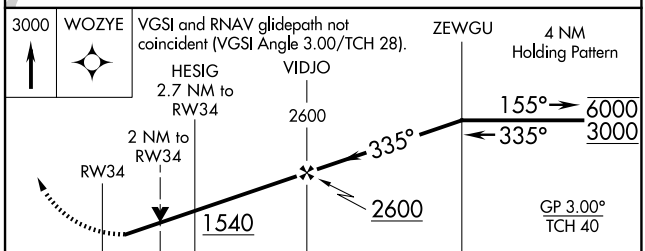

CATEGORY	A	B	C	D
LPV DA	915-1 250 (300-1)			
LNAV/VNAV DA	1443-2½ 778 (800-2½)			
LNAV MDA	1320-1 655 (700-1)		1320-1⅞ 655 (700-1⅞)	
CIRCLING	1420-1 731 (800-1)	1480-1 791 (800-1)	1480-2¼ 791 (800-2¼)	1640-3 951 (1000-3)

SE-1, 25 DEC 2025 to 22 JAN 2026

SE-1, 25 DEC 2025 to 22 JAN 2026