WAAS CH 40347 W31A	APP CRS 309°	Rwy Ldg 4200 TDZE 1213 Apt Elev 1216

RNAV (GPS) RWY 31
ALGONA MUNI (AXA)

RNP APCH - GPS.

Circling NA to Rwys 18 and 36. For uncompensated Baro-VNAV systems, LNAV/VNAV NA below -17°C or above 54°C. Baro-VNAV and VDP NA when using FXY altimeter setting. When local altimeter setting not received, use FXY altimeter setting and increase LPV DA to 1534 feet; increase LNAV/VNAV DA to 1680 feet and all visibilities ¼ SM. Increase all MDAs 80 feet.

MISSED APPROACH: Climb to 3000 direct HIGMU and hold.

AWOS-3	MINNEAPOLIS CENTER	UNICOM
118.475	134.0 288.3	122.8 (CTAF) L

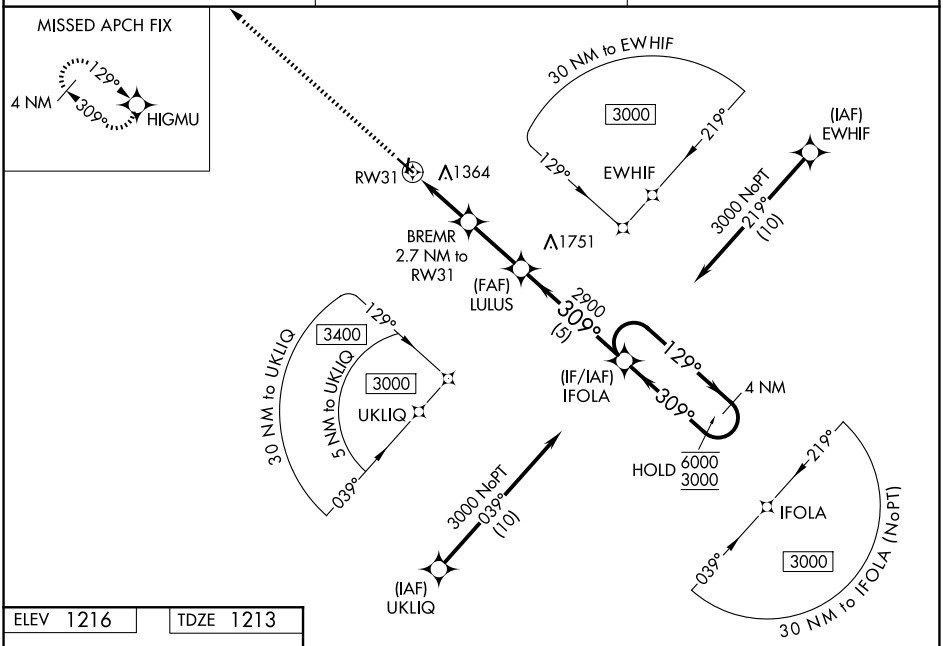

ELEV 1216 TDZE 1213

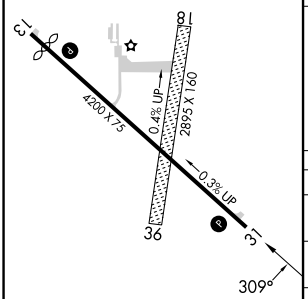

MIRL Rwy 13-31 L
REIL Rwys 13 and 31 L

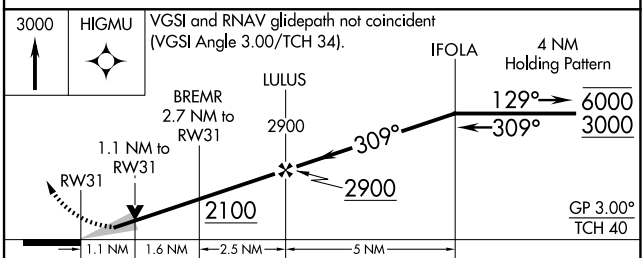

CATEGORY	A	B	C	D
LPV DA	1463-1 250 (300-1)		NA	
LNAV/VNAV DA	1600-1⅛ 387 (400-1⅛)		NA	
LNAV MDA	1600-1 387 (400-1)		NA	
CIRCLING	1740-1 524 (600-1)	1800-1 584 (600-1)	NA	

NC-3, 25 DEC 2025 to 22 JAN 2026