WAAS CH 49136 W19A	APP CRS 175°	Rwy ldg 4119 TDZE 1024 Apt Elev 1024

RNAV (GPS) RWY 19
LT WARREN EATON (OIC)

RNP APCH.

NA -24°C

When local altimeter setting not received, procedure NA. Straight-in Rwy 19 NA at night, Circling Rwy 19 NA at night. Rwy 19 helicopter visibility reduction 1 SM NA.

MISSED APPROACH: Climb to 2100 then climbing right turn to 4100 direct GINNS and hold.

AWOS-3	BOSTON CENTER	UNICOM
119.025	133.25 279.5	122.8 (CTAF) L

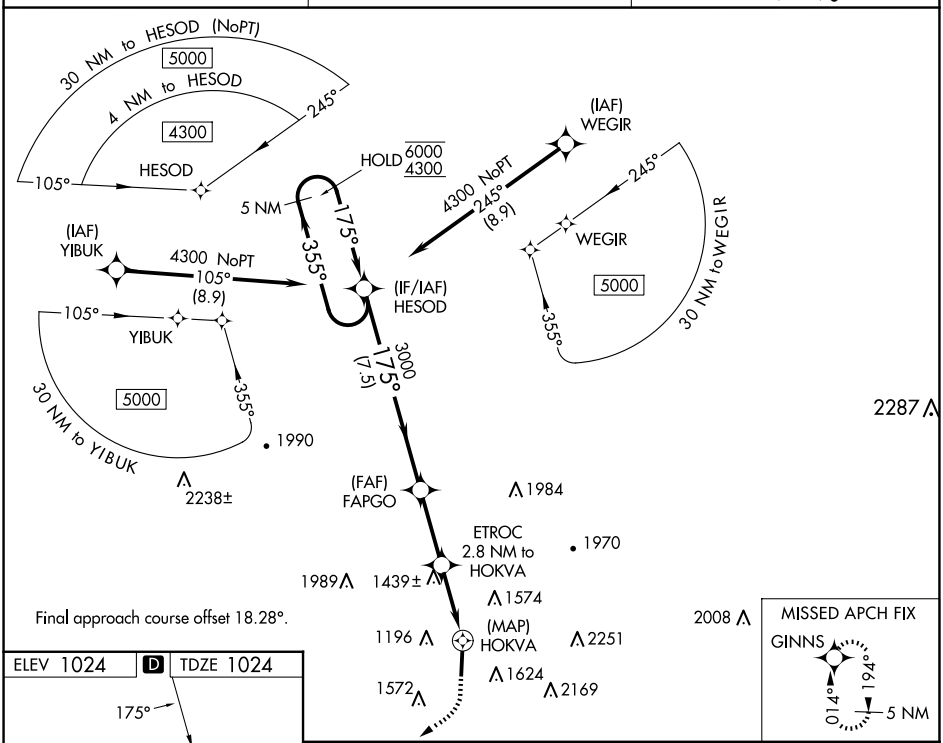

ELEV 1024 D TDZE 1024

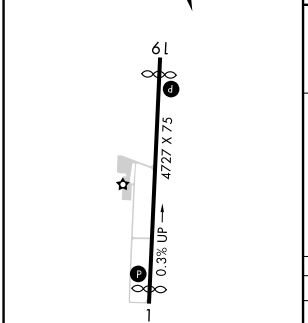

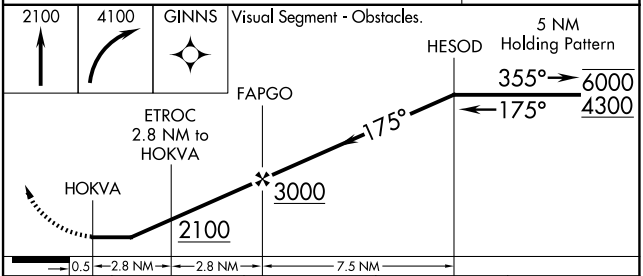

CATEGORY	A	B	C	D
LP MDA	1700-1	676 (700-1)	1700-1⅞	676 (700-1⅞)
LNAV MDA	2040-1¼ 1016 (1100-1¼)	2040-1½ 1016 (1100-1½)	2040-3	1016 (1100-3)
C CIRCLING	2060-1¼ 1036 (1100-1¼)	2160-1½ 1136 (1200-1½)	2240-3 1216 (1300-3)	2520-3 1496 (1500-3)

HIRL Rwy 1-19 L
REIL Rwy 19 L

NE-2, 25 DEC 2025 to 22 JAN 2026
NE-2, 25 DEC 2025 to 22 JAN 2026