WAAS CH 61318 W32A	APP CRS 321°	Rwy ldg 4999 TDZE 186 Apt Elev 187

RNAV (GPS) RWY 32
HOMERVILLE (HOE)

RNP APCH.

Rwy 32 helicopter visibility reduction below ¾ SM NA.
For uncompensated Baro-VNAV systems, LNAV/VNAV NA below -15°C or above 54°C.

MISSED APPROACH: Climb to 2000 direct DEXBU and hold.

AWOS-3	VALDOSTA APP CON ★	CTAF
118.725	126.6 285.6	122.9 L

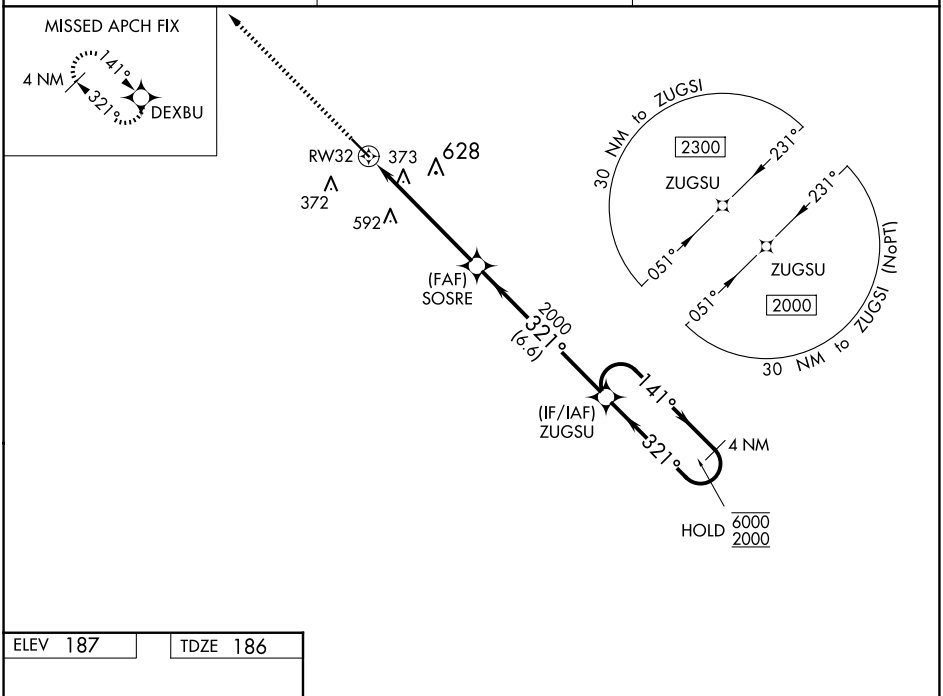

SE-4, 25 DEC 2025 to 22 JAN 2026

ELEV 187 TDZE 186

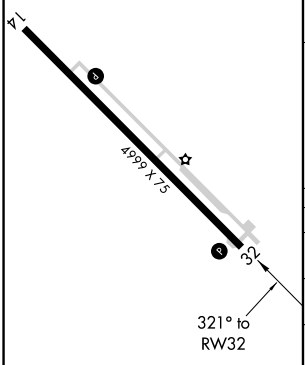

MIRL Rwy 14-32 L

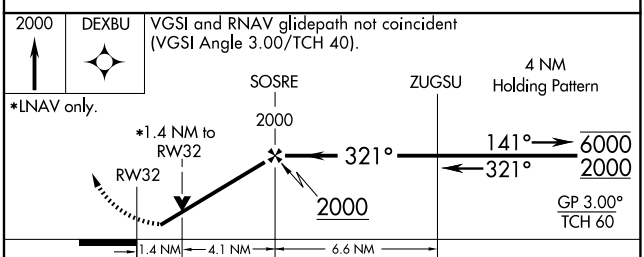

CATEGORY	A	B	C	D
LPV DA	491-1 305 (400-1)			
LNAV/VNAV DA	672-1⅜ 486 (500-1⅜)			
LNAV MDA	680-1 494 (500-1)		680-1⅜ 494 (500-1⅜)	
C CIRCLING	680-1 493 (500-1)	740-1 553 (600-1)	940-2¼ 753 (800-2¼)	940-2½ 753 (800-2½)