NDB RWY 5
HALL-MILLER MUNI (ATA)

NDB ATA	APP CRS	Rwy ldg / TDZE / Apt Elev
347	053°	3800 / 280 / 280

Helicopter visibility reduction below 1 SM NA. Use Texarkana altimeter setting, when not received use Mount Pleasant altimeter setting and increase all MDA 40 feet and all Cat B visibility ¼ mile. Procedure NA at night.

MISSED APPROACH: Climbing left turn to 2000 in ATA NDB holding pattern.

AWOS-3	TXK ASOS	FORT WORTH CENTER	CTAF
118.250	120.2	123.925 269.475	122.9 L

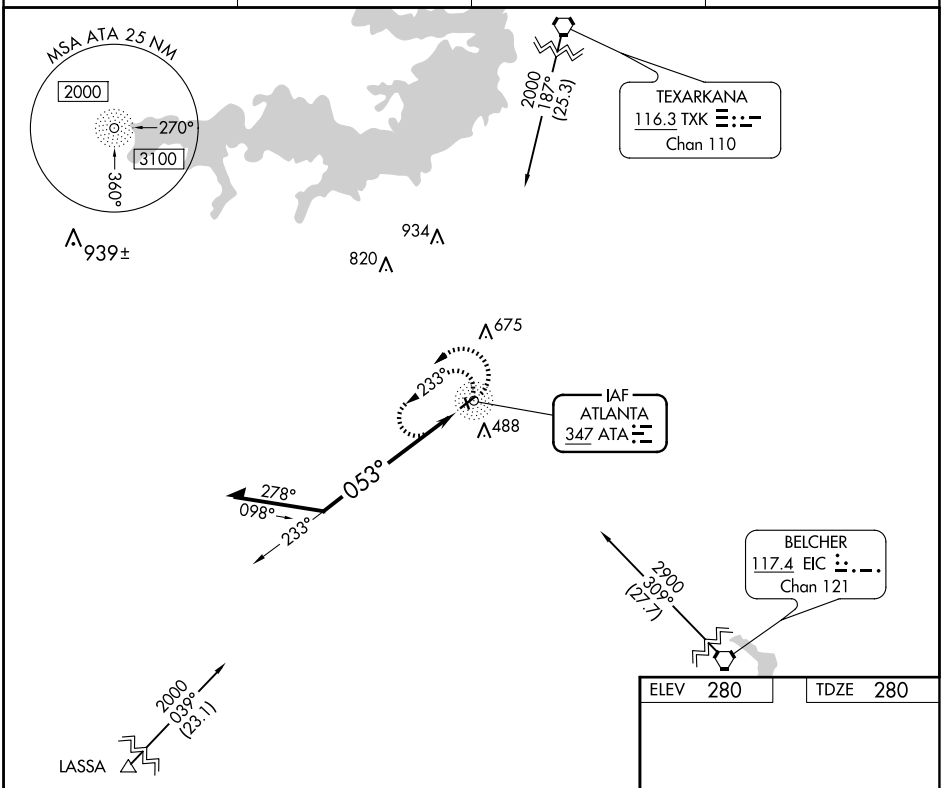

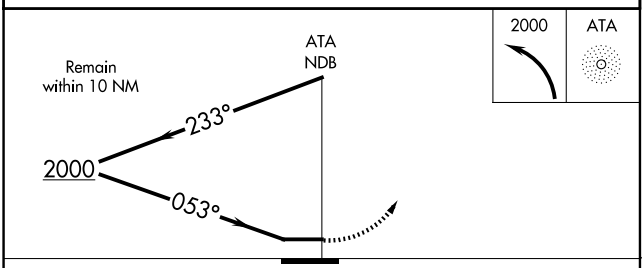

CATEGORY	A	B	C	D
S-5	1220-1¼	940 (1000-1¼)	NA	
CIRCLING	1220-1¼	940 (1000-1¼)	NA	

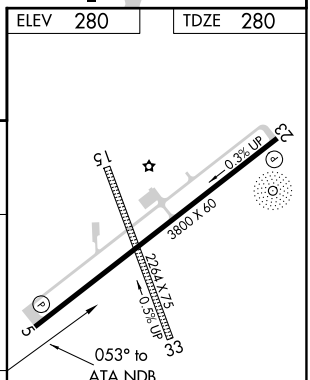

MIRL Rwy 5-23 L
REIL Rwys 5 and 23 L

SC-2, 25 DEC 2025 to 22 JAN 2026
SC-2, 25 DEC 2025 to 22 JAN 2026