WAAS CH 40333 W13A	APP CRS 135°	Rwy ldg 4007 TDZE 820 Apt Elev 820

RNAV (GPS) RWY 13
HALLOCK MUNI (HCO)

RNP APCH-GPS.

Baro-VNAV NA when using Grafton altimeter setting. For uncompensated Baro-VNAV systems, LNAV/VNAV NA below -16°C or above 54°C. When local altimeter setting not received, use Grafton altimeter setting and increase LPV DA to 1082 feet; increase LNAV/VNAV DA to 1161 feet; increase all MDAs 80 feet and LNAV visibility Cat C ¼ SM, and Circling visibility Cat C ¼ SM.

MISSED APPROACH: Climb to 2800 direct HOGEB and hold.

AWOS-3	MINNEAPOLIS CENTER	UNICOM
126.475	132.15 269.6	122.8 (CTAF) L

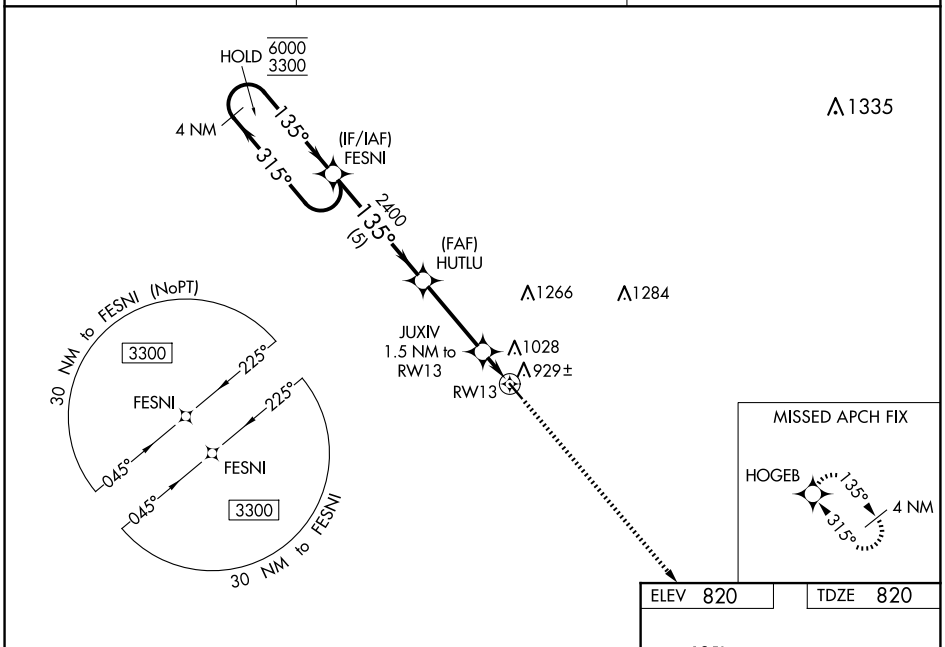

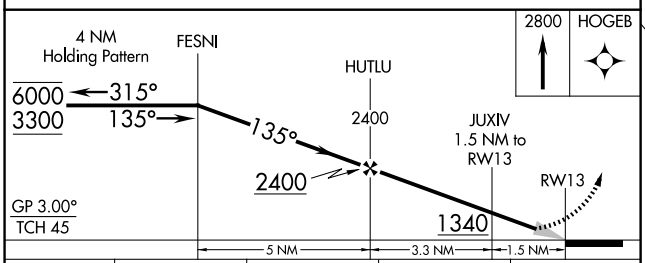

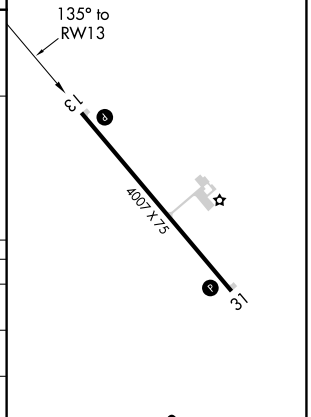

CATEGORY	A	B	C	D
LPV DA	1020-1 200 (200-1)			NA
LNAV/VNAV DA	1099-1 279 (300-1)			NA
LNAV MDA	1180-1 360 (400-1)			NA
C CIRCLING	1380-1 560 (600-1)		1380-1½ 560 (600-1½)	NA

REIL Rwys 13 and 31 L
MIRL Rwy 13-31 L

NC-1, 25 DEC 2025 to 22 JAN 2026
NC-1, 25 DEC 2025 to 22 JAN 2026