WAAS CH 50333 W01A	APP CRS 013°	Rwy Ldg 3200 TDZE 857 Apt Elev 858

RNAV (GPS) RWY 1
KEWANEE MUNI (EZI)

NA

Baro-VNAV NA. DME/DME RNP-0.3 NA. Helicopter visibility reduction below ¾ SM NA. Use Galesburg altimeter setting; when not received, use Moline altimeter setting and increase all DA 29 feet and all MDA 40 feet, increase LPV all Cats visibility ⅛ mile, and Circling Cat C visibility ¼ mile.

MISSED APPROACH: Climb to 2400 direct YABYU and hold.

QUAD CITY APP CON ★	UNICOM
133.275 257.8	122.8 (CTAF) L

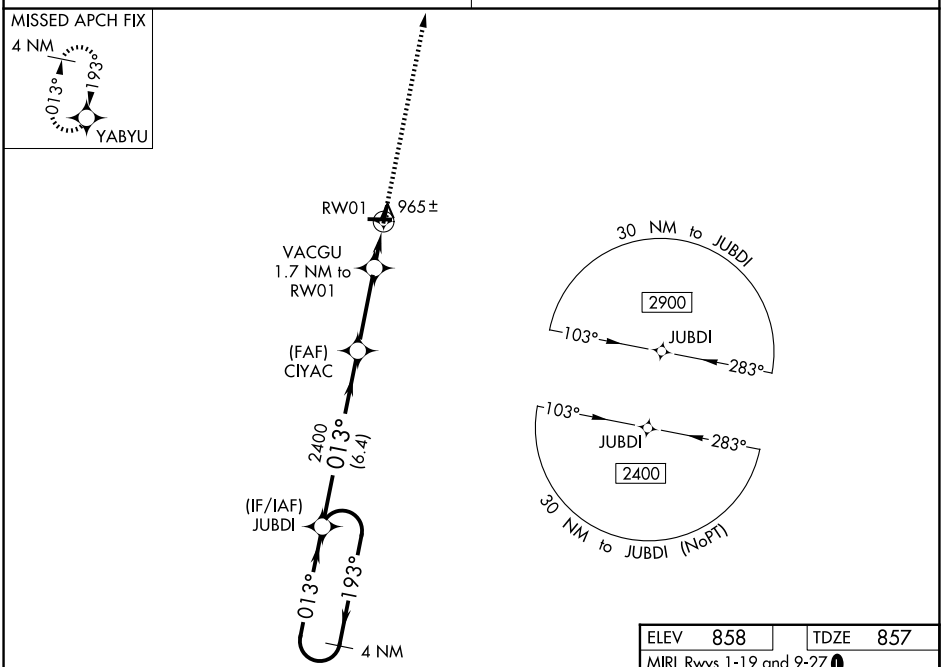

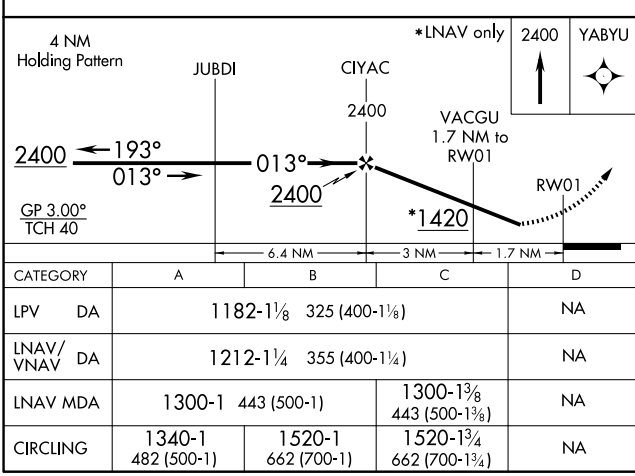

CATEGORY	A	B	C	D
LPV DA	1182-1⅛ 325 (400-1⅛)			NA
LNAV/VNAV DA	1212-1¼ 355 (400-1¼)			NA
LNAV MDA	1300-1 443 (500-1)		1300-1⅜ 443 (500-1⅜)	NA
CIRCLING	1340-1 482 (500-1)	1520-1 662 (700-1)	1520-1¾ 662 (700-1¾)	NA

ELEV 858	TDZE 857

MIRL Rwys 1-19 and 9-27 L

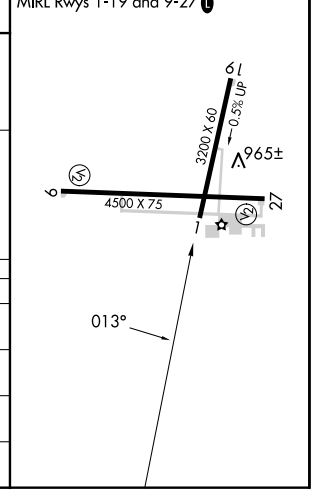

EC-3, 25 DEC 2025 to 22 JAN 2026