| WAAS CH 86847 W35A | APP CRS 347° | Rwy Ldg 4005<br>TDZE 442<br>Apt Elev 442 |
|---|---|---|

# RNAV (GPS) RWY 35
## RUSK COUNTY (RFI)

RNP APCH - GPS.

Baro-VNAV and VDP NA when using GGG altimeter setting. For uncompensated Baro-VNAV systems, LNAV/VNAV NA below -15°C or above 54°C. Rwy 35 helicopter visibility reduction below ¾ SM NA. Circling Rwy 12, 17 and 30 NA at night. When local altimeter setting not received, use GGG altimeter setting and increase LPV DA to 740 feet; increase LNAV/VNAV DA to 904 feet and all visibilities ¼ SM. Increase all MDAs 60 feet and LNAV visibility Cat C ¼ SM, and Circling visibility Cat C ¼ SM.

MISSED APPROACH: Climb to 900 then climbing left turn to 3000 direct ZIDAV and hold.

| AWOS-3 | LONGVIEW APP CON ★ | UNICOM |
|---|---|---|
| 119.375 | 124.275 257.975 | 122.8 (CTAF) |

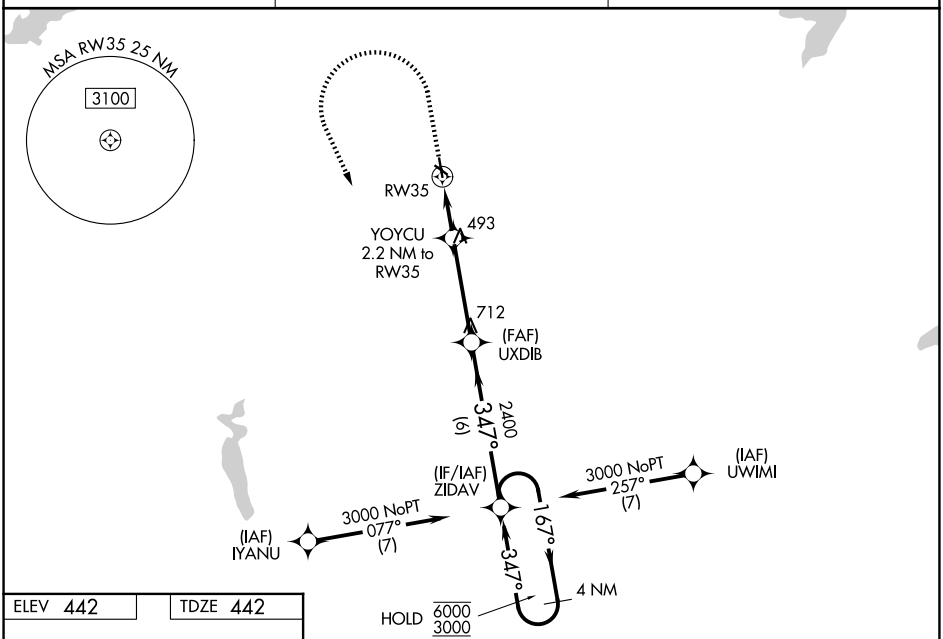


ELEV 442 | TDZE 442

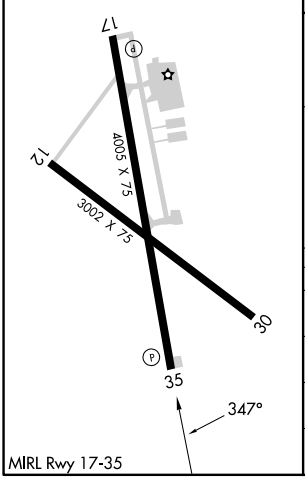


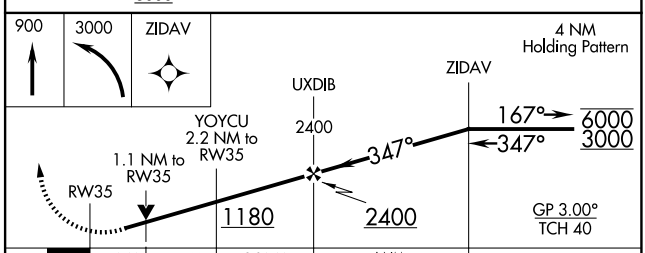


| CATEGORY | A | B | C | D |
|---|---|---|---|---|
| LPV DA | 692-1 250 (300-1) | | | NA |
| LNAV/VNAV DA | 856-1⅛ 414 (500-1⅛) | | | NA |
| LNAV MDA | 840-1 398 (400-1) | | 840-1⅛ 398 (400-1⅛) | NA |
| CIRCLING | 920-1 478 (500-1) | 960-1 518 (600-1) | 1200-2¼ 758 (800-2¼) | NA |