WAAS CH 53534 W28A	APP CRS 275°	Rwy ldg 4002 TDZE 918 Apt Elev 920

RNAV (GPS) RWY 28
MASON JEWETT FLD (TEW)

RNP APCH - GPS.

Rwy 28 helicopter visibility reduction below ¾ SM NA.
Circling Rwy 10 NA at night.

MISSED APPROACH: Climb to 3000 direct YIPUY and on track 191° direct LESSY and hold.

AWOS-3P	GREAT LAKES APP CON ★	UNICOM
119.425	118.65 226.4	122.7 (CTAF) L

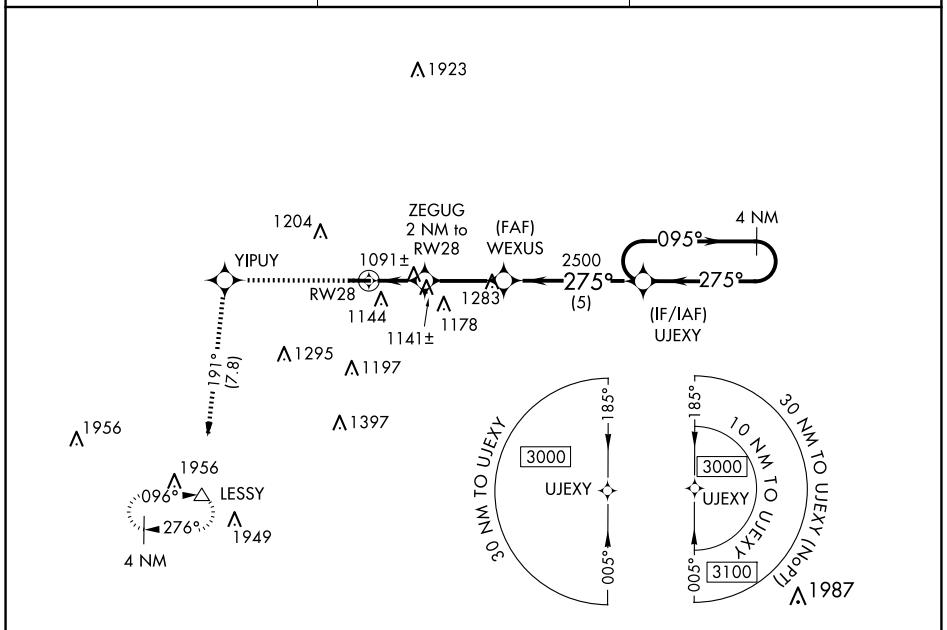

ELEV 920	TDZE 918

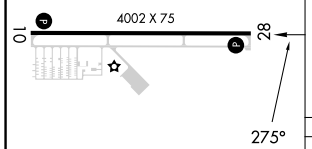

MIRL Rwy 10-28 L
REIL Rwys 10 and 28 L

3000	YIPUY	tr 191°	LESSY	Visual Segment - Obstacles.

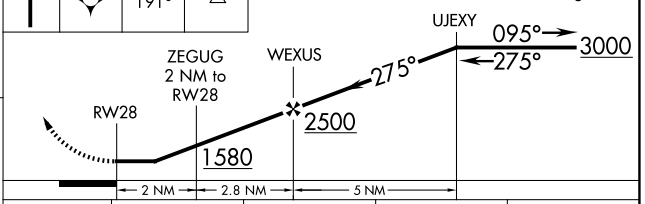

CATEGORY	A	B	C	D
LP MDA	1360-1 440 (500-1)		NA	
LNAV MDA	1400-1 480 (500-1)		NA	
CIRCLING	1500-1 580 (600-1)		NA	

EC-1, 25 DEC 2025 to 22 JAN 2026
EC-1, 25 DEC 2025 to 22 JAN 2026