WAAS CH 65824 W04A	APP CRS 040°	Rwy Ldg 5007 TDZE 66 Apt Elev 70

RNAV (GPS) RWY 4
SUFFOLK EXEC (SFQ)

RNP APCH - GPS.

Rwy 4 helicopter visibility reduction below ¾ SM NA.
For uncompensated Baro-VNAV systems, LNAV/VNAV NA below -15°C or above 54°C.

MISSED APPROACH: Climb to 600 then climbing left turn to 2000 direct OLUCE and hold.

AWOS-3	NORFOLK APP CON	UNICOM
119.375	127.9 269.425	122.7 (CTAF) L

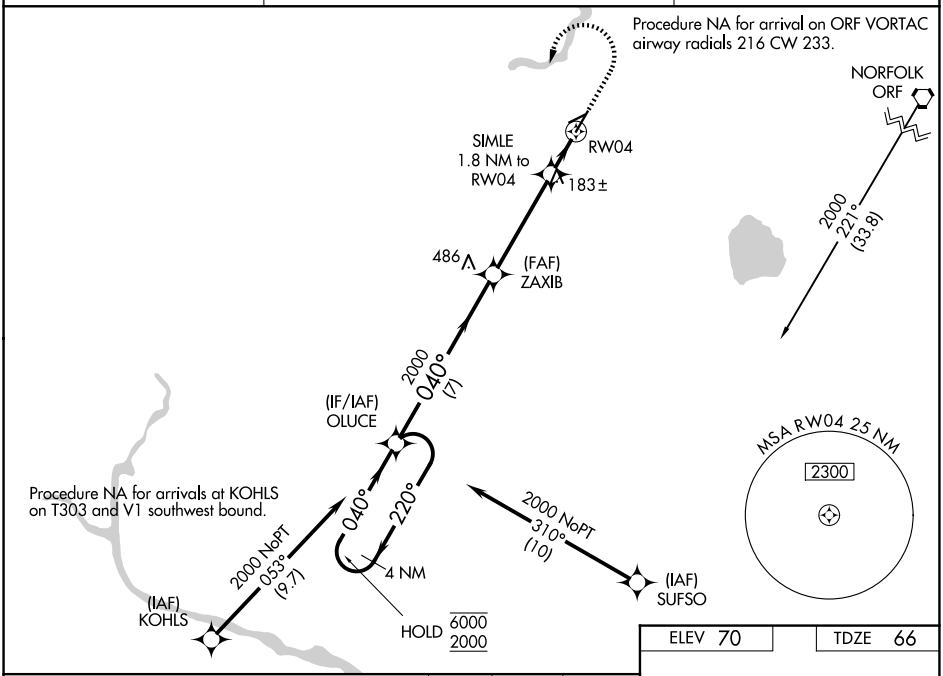

ELEV 70	TDZE 66

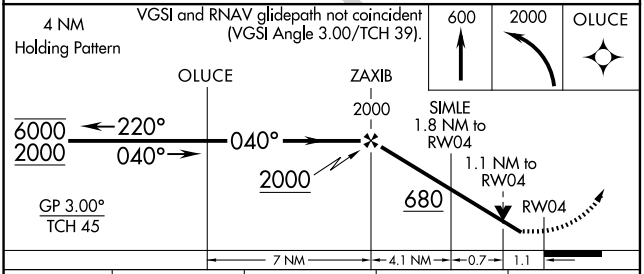

CATEGORY	A	B	C	D
LPV DA	281-¾ 215 (300-¾)			
LNAV/VNAV DA	457-1⅛ 391 (400-1⅛)			
LNAV MDA	440-1 374 (400-1)			
CIRCLING	500-1 430 (500-1)	560-1 490 (500-1)	680-1¾ 610 (700-1¾)	680-2 610 (700-2)

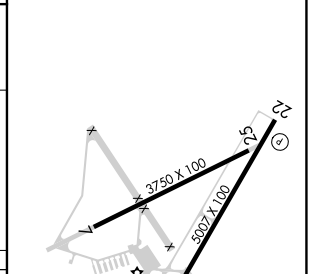

REIL Rwys 4 and 22 L
HIRL Rwy 4-22 L

NE-3, 25 DEC 2025 to 22 JAN 2026