WAAS CH 82428 W03A	APP CRS 031°	Rwy ldg 5003 TDZE 473 Apt Elev 473

RNAV (GPS) RWY 3
FLORA MUNI (FOA)

RNP APCH.

Baro-VNAV NA when using Olney-Noble altimeter setting. For uncompensated Baro-VNAV systems, LNAV/VNAV NA below -17°C or above 54°C. When local altimeter setting not received, use Olney-Noble altimeter setting: increase LPV DA to 816 feet and visibility ⅛ SM; increase LNAV/VNAV DA to 892 feet; increase all MDAs 40 feet and LNAV Cat C visibility ⅛ SM. Rwy 3 helicopter visibility reduction below ¾ SM NA. Circling NA to Rwys 15 and 33.

MISSED APPROACH: Climb to 2200 direct FIPEN and hold.

AWOS-3	KANSAS CITY CENTER	UNICOM
120.175	127.7 351.825	122.7 (CTAF) L

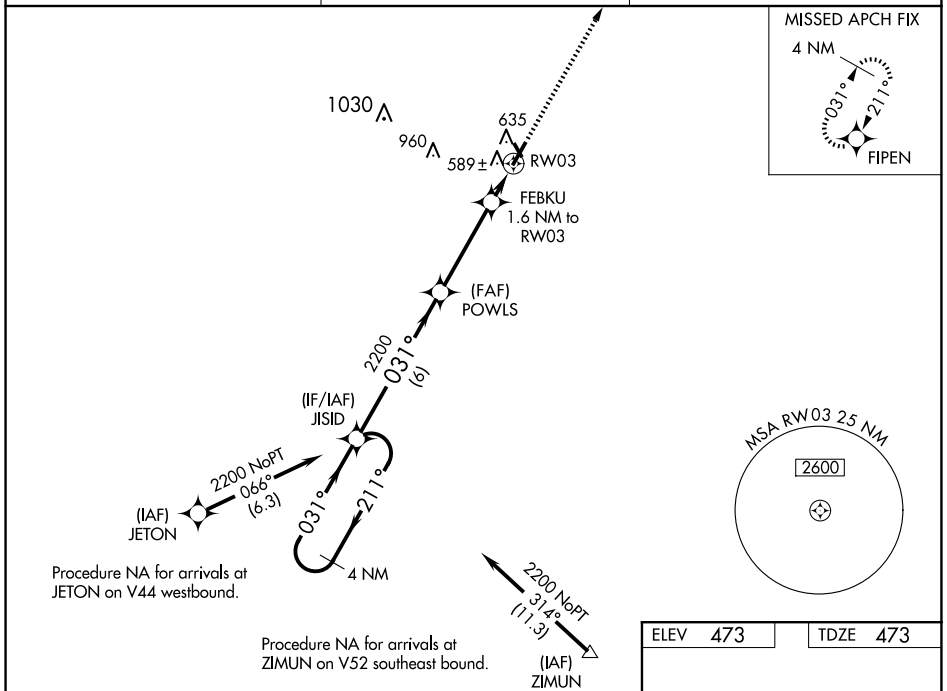

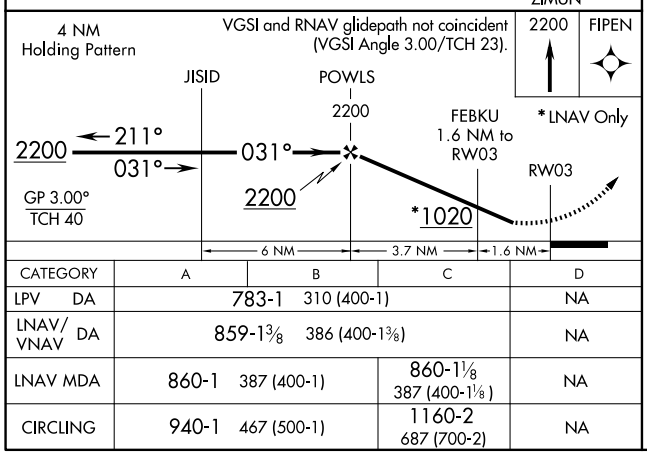

CATEGORY	A	B	C	D
LPV DA	783-1	310 (400-1)		NA
LNAV/VNAV DA	859-1⅜	386 (400-1⅜)		NA
LNAV MDA	860-1	387 (400-1)	860-1⅛ 387 (400-1⅛)	NA
CIRCLING	940-1	467 (500-1)	1160-2 687 (700-2)	NA

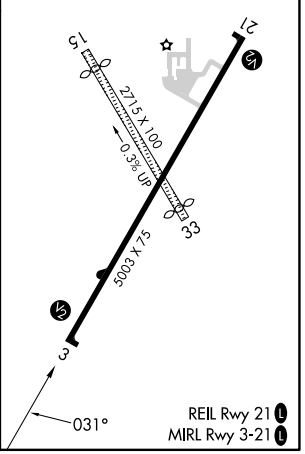

EC-3, 25 DEC 2025 to 22 JAN 2026
EC-3, 25 DEC 2025 to 22 JAN 2026