| NDB GRO | APP CRS | Rwy Ldg | 7000 |
|---|---|---|---|
| 332 | 260° | TDZE | 607 |
| | | Apt Elev | 607 |

# NDB RWY 27

## BENJAMIN TAISACAN MANGLONA INTL (GRO)(PGRO)

When local altimeter setting not received, use Andersen AFB altimeter setting and increase all MDA 320 feet, increase S-27 Cat B visibility ¼ mile, Cat C, D visibility 1⅛ mile, Circling Cat A, B visibility ¼ mile, Cat C 1 mile, Cat D ¾ mile. Circling NA south of Rwy 9-27.

MISSED APPROACH: Climbing right turn to 2000 on heading 360° then continue climbing right turn to 3100 direct GRO NDB and hold.

| GUAM CERAP | CTAF |
|---|---|
| 120.5 263.0 | 123.6 L |

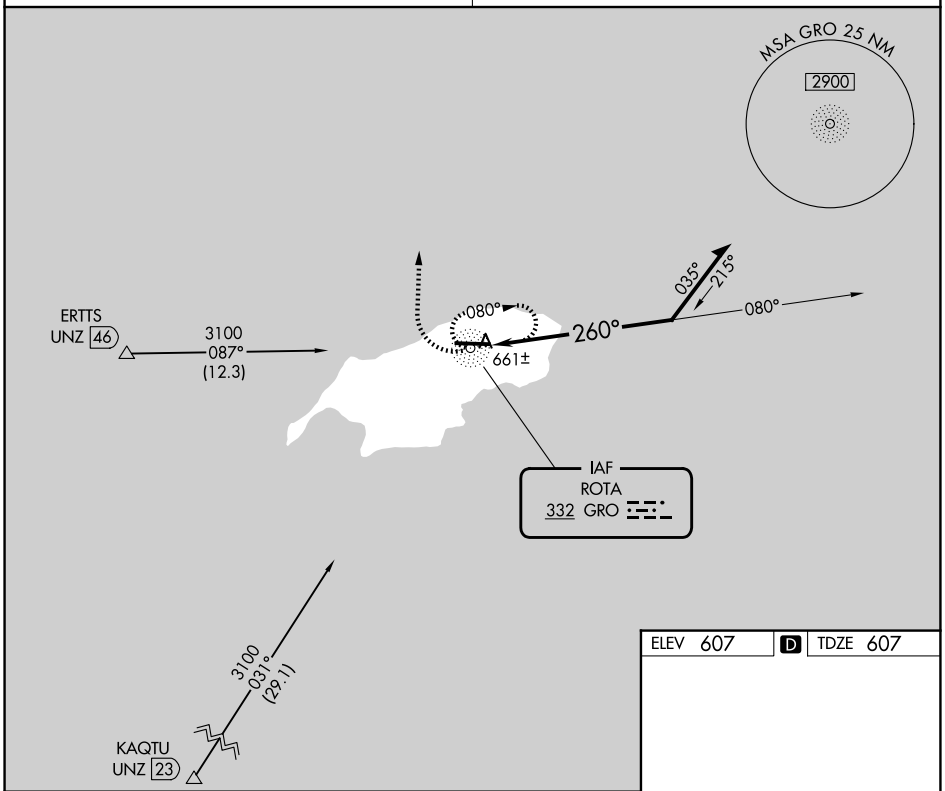


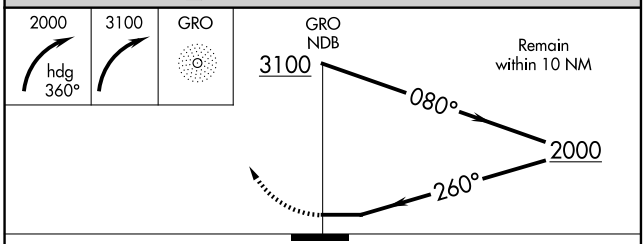


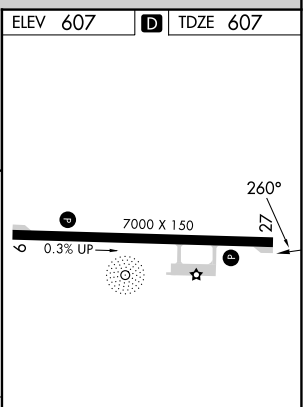


REIL Rwy 9 L
MIRL Rwy 9-27 L

| CATEGORY | A | B | C | D |
|---|---|---|---|---|
| S-27 | 1120-1 513 (600-1) | | 1120-1⅜ 513 (600-1⅜) | |
| CIRCLING | 1120-1 513 (600-1) | | 1120-1½ 513 (600-1½) | 1160-2 553 (600-2) |

PAC, 27 NOV 2025 to 22 JAN 2026

PAC, 27 NOV 2025 to 22 JAN 2026