WAAS CH 78324 W05A	APP CRS 049°	Rwy ldg 3914 TDZE 2586 Apt Elev 2586

RNAV (GPS) RWY 5
PLACERVILLE (PVF)

RNP APCH - GPS.

Circling NA northwest of Rwy 5-23. For uncompensated Baro-VNAV systems, LNAV/VNAV NA below -20°C or above 54°C.

MISSED APPROACH: Climb to 3200 then climbing right turn to 4500 direct TRIPP and hold.

AWOS-3	NORCAL APP CON	UNICOM
128.125	127.4 317.5	122.8 (CTAF) L

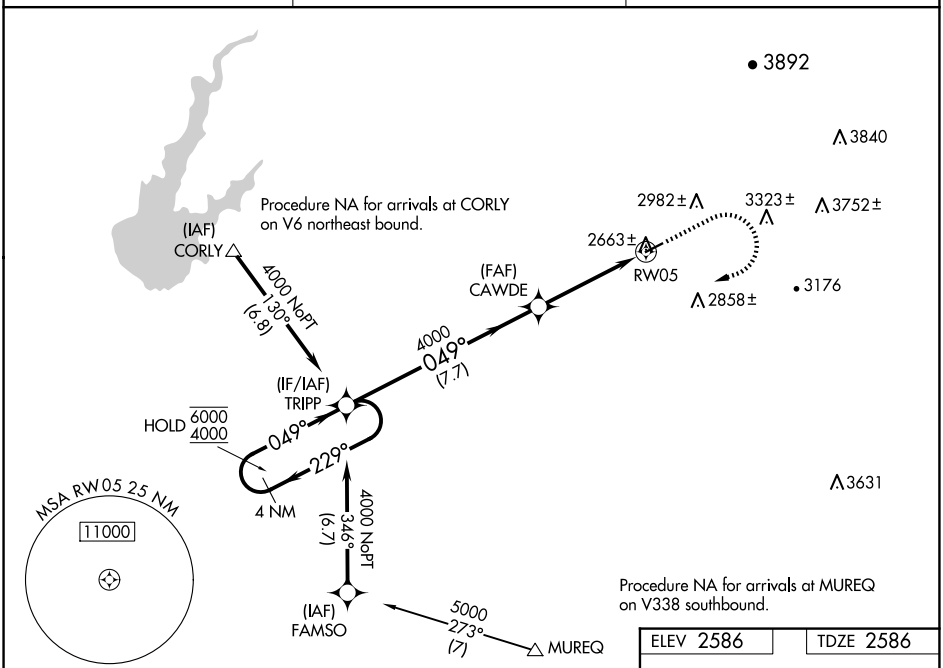

ELEV 2586	TDZE 2586

VGSI and RNAV glidepath not coincident (VGSI Angle 3.00/TCH 22).

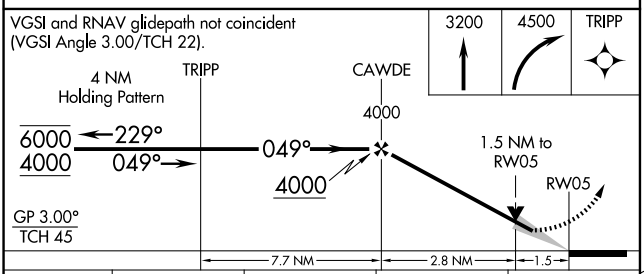

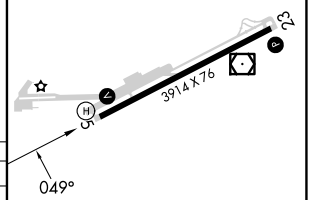

CATEGORY	A	B	C	D
LPV DA	2966-1 380 (400-1)		NA	
LNAV/VNAV DA	2970-1⅛ 384 (400-1⅛)		NA	
LNAV MDA	3080-1 494 (500-1)		NA	
CIRCLING	3180-1 594 (600-1)	3440-1¼ 854 (900-1¼)	NA	

MIRL Rwy 5-23 L

SW-2, 25 DEC 2025 to 22 JAN 2026

SW-2, 25 DEC 2025 to 22 JAN 2026