APP CRS	Rwy ldg	5101
179°	TDZE	1227
	Apt Elev	1228

RNAV (GPS) RWY 18
WEST PLAINS RGNL (UNO)

RNP APCH - GPS.

Visibility reduction by helicopters NA. When local altimeter setting not received, use Mountain Home, AR altimeter setting: increase all MDAs 140 feet and visibility LNAV Cat C ¼ SM and Circling Cat C ½ SM. When VGSI inop, Straight-in NA at night.

MISSED APPROACH: Climb to 4000 direct UGATY and hold.

ASOS	MEMPHIS CENTER	UNICOM
123.825	120.075 289.4	122.8 (CTAF) L

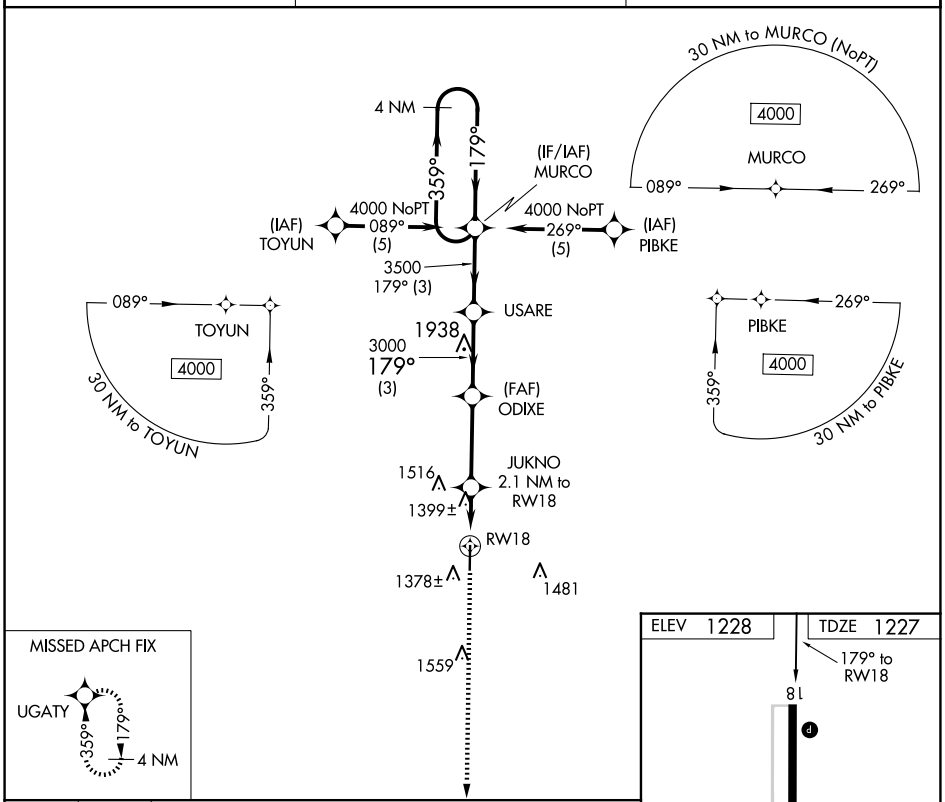

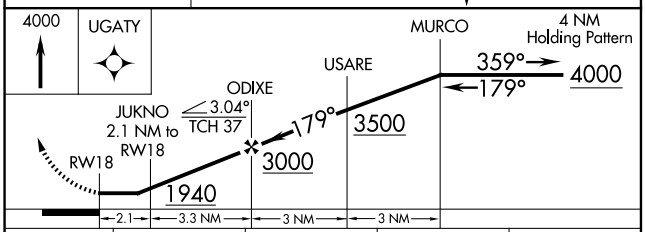

CATEGORY	A	B	C	D
LNAV MDA	1660-1 433 (500-1)		1660-1¼ 433 (500-1¼)	NA
CIRCLING	1720-1 492 (500-1)	1740-1 512 (600-1)	1820-1½ 592 (600-1½)	NA

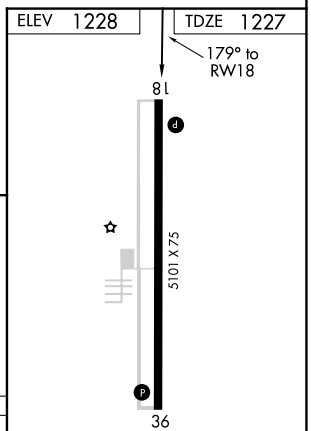

REIL Rwys 18 and 36 L
MIRL Rwy 18-36 L

NC-3, 25 DEC 2025 to 22 JAN 2026

NC-3, 25 DEC 2025 to 22 JAN 2026