APP CRS	Rwy Ldg	2758
071°	TDZE	193
	Apt Elev	193

RNAV (GPS) RWY 7
DELAURENTIS (OKH)

DME/DME RNP- 0.3 NA. Helicopter visibility reduction below ¾ SM NA. Circling north of Rwy 7-25 NA at night. When local altimeter setting not received, use Whidbey Island NAS (Ault Fld) altimeter setting and increase all MDAs 40 feet. Night landing: Rwy 25 NA.

MISSED APPROACH: Climbing right turn to 3400 direct CVV VOR/DME and hold, continue climb-in-hold to 3400.

AWOS-3	WHIDBEY APP CON	UNICOM
132.775	118.2 285.65	122.8 (CTAF) L

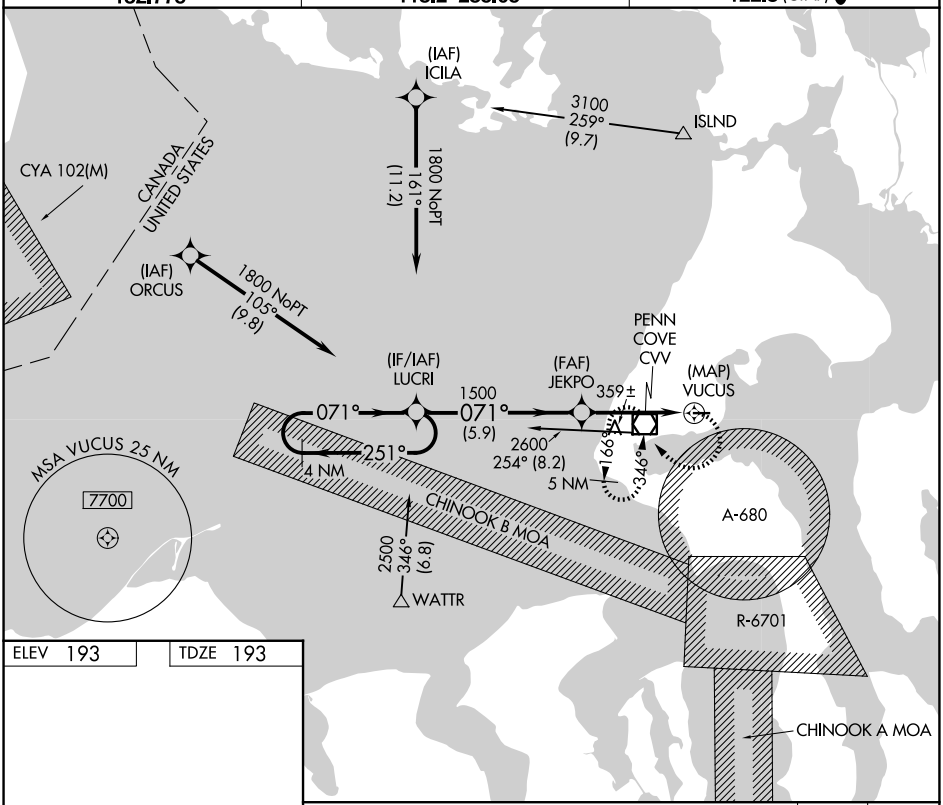

ELEV 193 TDZE 193

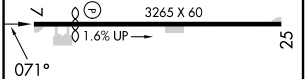

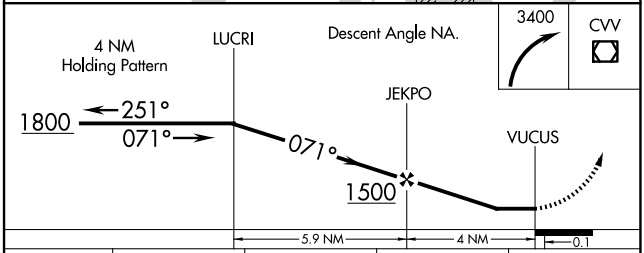

CATEGORY	A	B	C	D
LNAV MDA	620-1 427 (500-1)		NA	
CIRCLING	620-1 427 (500-1)	660-1 467 (500-1)	NA	

LIRL Rwy 7-25 L

NW-1, 25 DEC 2025 to 22 JAN 2026
NW-1, 25 DEC 2025 to 22 JAN 2026