NDB HQT	APP CRS	Rwy ldg / TDZE / Apt Elev
417	230°	5005 / 202 / 202

NDB RWY 23
HARNETT RGNL JETPORT (HRJ)

When local altimeter setting not received, use Smithfield altimeter setting and increase all MDA 60 feet, and S-23 and Circling Cat C visibility 1/8 mile. Helicopter visibility reduction below 3/4 SM NA.

MISSED APPROACH: Climb to 1200 then climbing right turn to 3400 direct HQT NDB and hold.

AWOS-3	FAYETTEVILLE APP CON	UNICOM
119.025	125.175 285.575	122.7 (CTAF) L

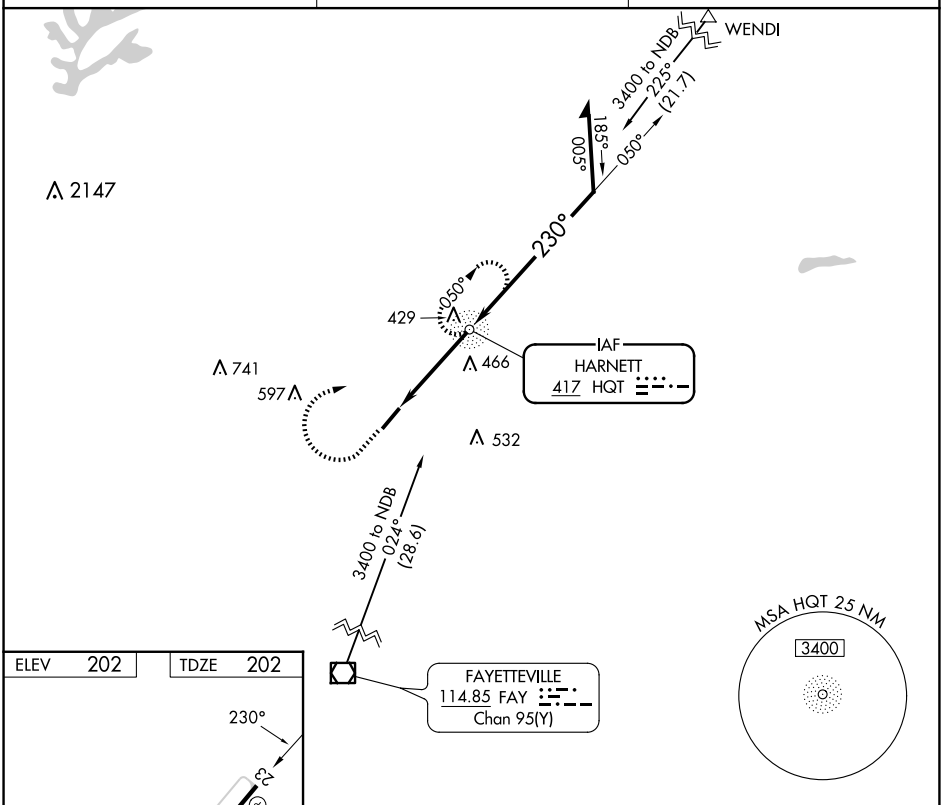

ELEV	TDZE
202	202

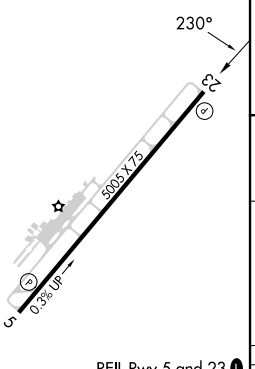

REIL Rwy 5 and 23 L
MIRL Rwy 5-23 L

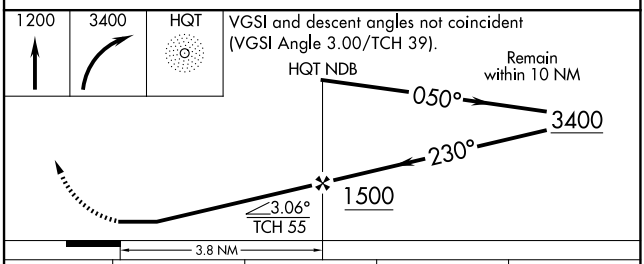

FAF to MAP 3.8 NM					
Knots	60	90	120	150	180
Min:Sec	3:48	2:32	1:54	1:31	1:16

CATEGORY	A	B	C	D
S-23	780-1 578 (600-1)		780-1 5/8 578 (600-1 5/8)	NA
CIRCLING	780-1 578 (600-1)		780-1 5/8 578 (600-1 5/8)	NA

SE-2, 25 DEC 2025 to 22 JAN 2026
SE-2, 25 DEC 2025 to 22 JAN 2026