LOC I-JVY	APP CRS	Rwy Ldg	7000
111.7	182°	TDZE	478
		Apt Elev	478

ILS or LOC RWY 18
CLARK RGNL (JVY)

RNP APCH - GPS.

Circling NA for Cat D southwest of Rwys 14 and 36.
NA Circling Rwy 14, 32, 36 NA at night.
For inop ALS, increase S-LOC 18 Cats C and D visibility to 1⅜ SM.

MALSR

MISSED APPROACH: Climb to 900 then climbing left turn to 3100 direct EATTN and hold.

AWOS-3	LOUISVILLE APP CON	CLNC DEL	UNICOM
118.575	132.075 327.0	118.05	122.7 (CTAF) L

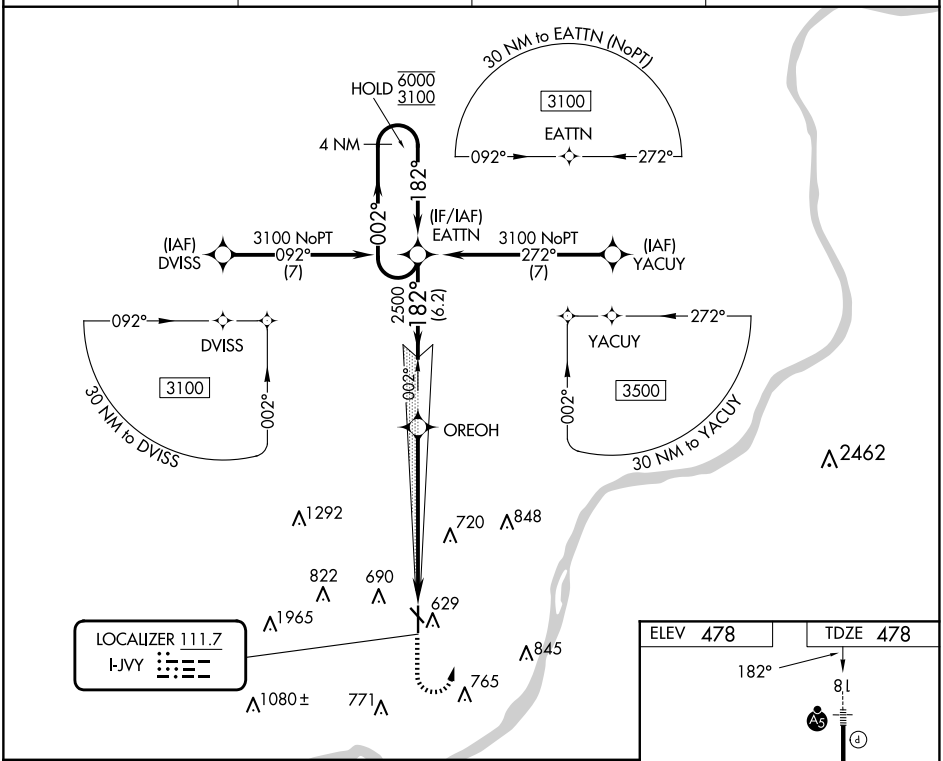

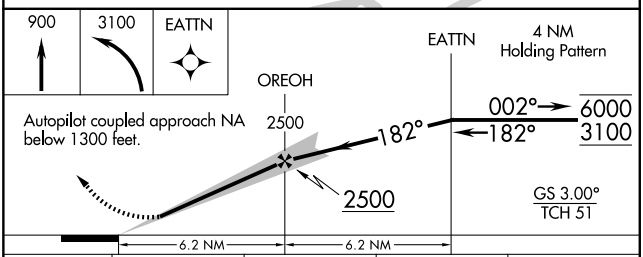

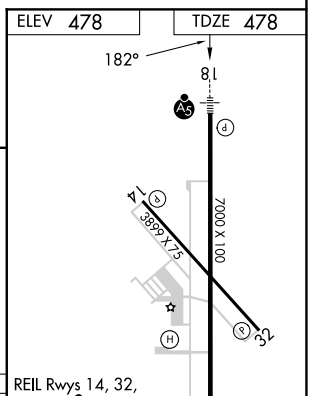

CATEGORY	A	B	C	D
S-ILS 18	678-½ 200 (200-½)			
S-LOC 18	980-½ 502 (600-½)		980-1 502 (600-1)	
C CIRCLING	1000-1 522 (600-1)	1040-1 562 (600-1)	1060-1½ 582 (600-1½)	1100-3 622 (700-3)

FAF to MAP 6.2 NM

Knots	60	90	120	150	180
Min:Sec	6:12	4:08	3:06	2:29	2:04

EC-2, 25 DEC 2025 to 22 JAN 2026

EC-2, 25 DEC 2025 to 22 JAN 2026