RNAV (GPS) RWY 8
CHILTON COUNTY (Ø2A)

WAAS CH 86739 W08A	APP CRS 082°	Rwy ldg 4007 TDZE 585 Apt Elev 585

T A NA

DME/DME RNP-0.3 NA. Helicopter visibility reduction below 1 SM NA. Use Shelby County altimeter setting; when not received, use Merkel Field Sylacauga Muni altimeter setting and increase all MDA 20 feet and LNAV visibility Cat C/D ⅛ mile. Procedure NA at night.

MISSED APPROACH: Climb to 3300 direct RIRIE and hold.

EET ASOS-3	MONTGOMERY APP CON ★	UNICOM
134.325	121.2 269.05	122.8 (CTAF) L

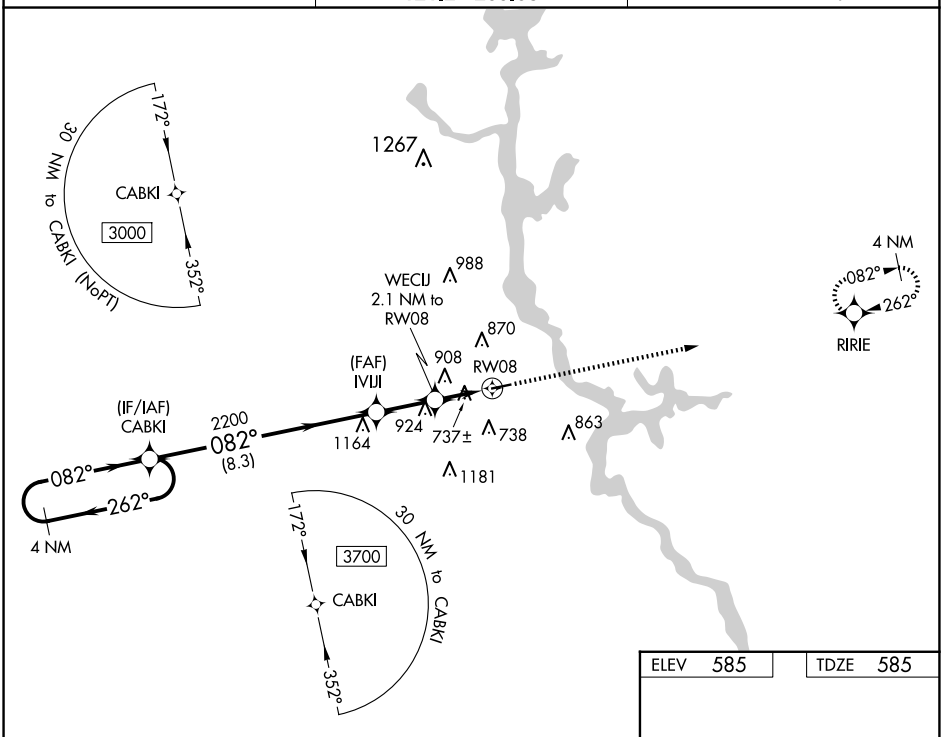

ELEV 585 TDZE 585

Visual Segment - Obstacles.

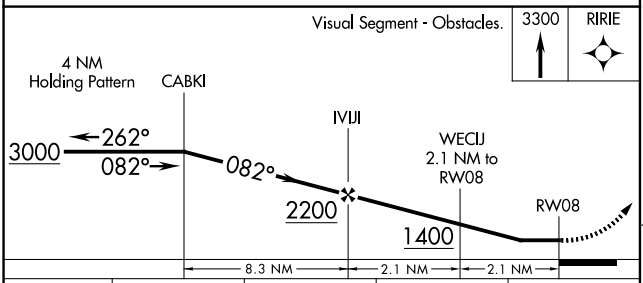

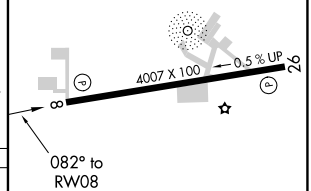

CATEGORY	A	B	C	D
LP MDA	1040-1 455 (500-1)		1040-1⅜ 455 (500-1⅜)	
LNAV MDA	1220-1 635 (700-1)		1220-1¾ 635 (700-1¾)	
C CIRCLING	1260-1 675 (700-1)		1280-2 695 (700-2)	1600-3 1015 (1100-3)

MIRL Rwy 8-26 L
REIL Rwys 8 and 26

SE-4, 25 DEC 2025 to 22 JAN 2026

SE-4, 25 DEC 2025 to 22 JAN 2026