WAAS CH 97534 W35A	APP CRS 354°	Rwy ldg 5100 TDZE 1605 Apt Elev 1605

RNAV (GPS) RWY 35
WEATHERFORD STAFFORD (OJA)

RNP APCH.

Straight-in Rwy 35 at night, Circling Rwy 17 at night, operational VGSI required, remain on or above VGSI glidepath until threshold. Rwy 17 helicopter visibility below 1 SM NA. When local altimeter setting not received, use Clinton Rgnl altimeter setting: increase all MDA 40 feet and visibility Cat C ¼ mile.

MISSED APPROACH: Climb to 4000 direct ROKOY and hold.

AWOS-3PT	FORT WORTH CENTER	UNICOM
118.575	128.4 269.37	122.8 (CTAF) L

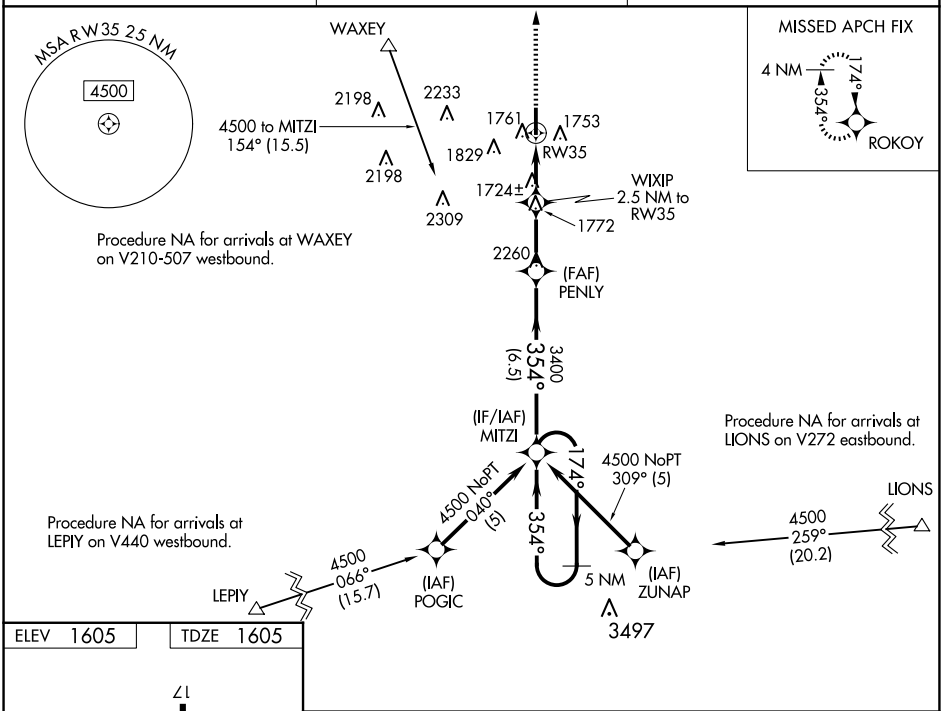

ELEV 1605 TDZE 1605

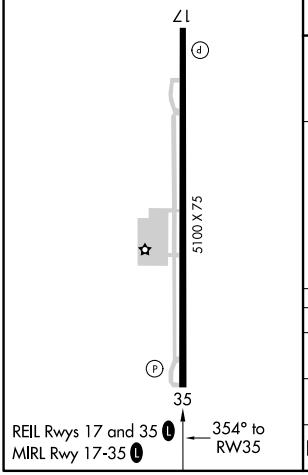

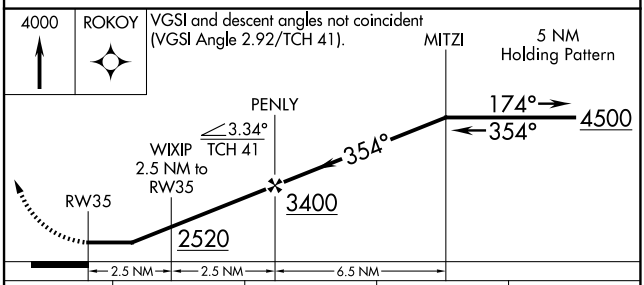

CATEGORY	A	B	C	D
LP MDA	1980-1 375 (400-1)			NA
LNAV MDA	2020-1 415 (500-1)		2020-1⅛ 415 (500-1⅛)	NA
C CIRCLING	2080-1 475 (500-1)	2140-1 535 (600-1)	2380-2¼ 775 (800-2¼)	NA

SC-1, 25 DEC 2025 to 22 JAN 2026
SC-1, 25 DEC 2025 to 22 JAN 2026