APP CRS	Rwy ldg	2500
051°	TDZE	1209
	Apt Elev	1209

RNAV (GPS) RWY 4
SEAMANS FLD (9N3)

DME/DME RNP-0.3 NA.
Obtain local altimeter setting on CTAF; when not received, use Wilkes-Barre/Scranton Intl altimeter setting.
VDP NA when using Wilkes-Barre/Scranton Intl altimeter setting.

MISSED APPROACH: Climbing left turn to 4000 direct LOPEZ and hold.

WILKES-BARRE APP CON	UNICOM
120.95 256.7	122.7 (CTAF) L

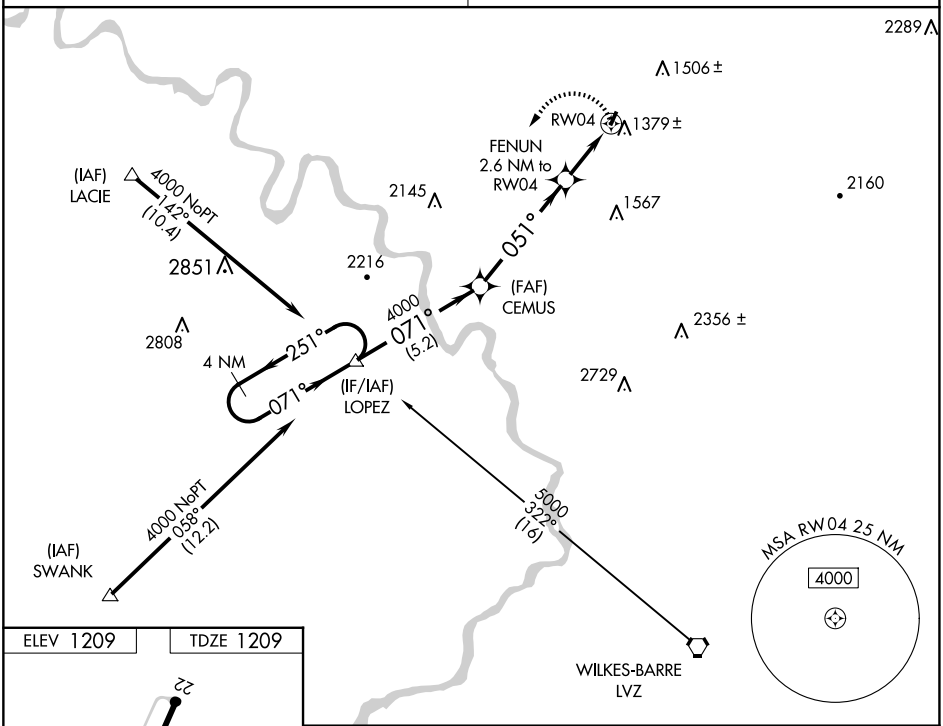

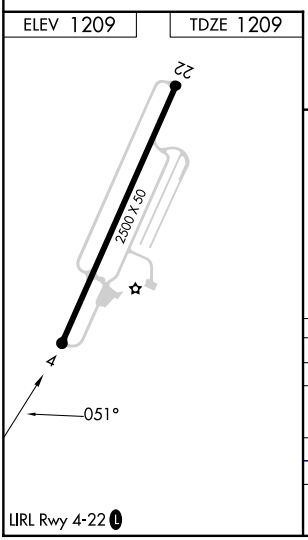

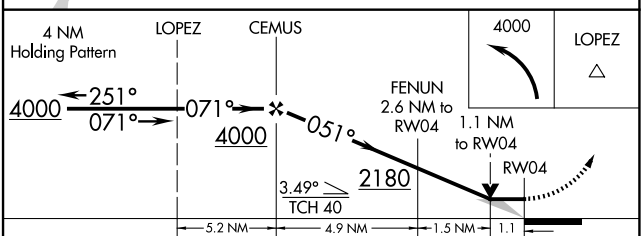

CATEGORY	A	B	C	D
LNAV MDA	1640-1 431 (500-1)		NA	
CIRCLING	1720-1 511 (600-1)	1780-1 571 (600-1)	NA	
WILKES-BARRE/SCRANTON INTL ALTIMETER SETTING MINIMUMS				
LNAV MDA	1720-1 511 (600-1)		NA	
CIRCLING	1800-1 591 (600-1)	1860-1 651 (700-1)	NA	

NE-4, 25 DEC 2025 to 22 JAN 2026

NE-4, 25 DEC 2025 to 22 JAN 2026