WAAS CH 65933 W02A	APP CRS 018°	Rwy Ldg 3554 TDZE 876 Apt Elev 878

RNAV (GPS) RWY 2
MACON-FOWER MEML (K89)

T A NA

DME/DME RNP-0.3 NA. Use Moberly altimeter setting; when not received use Columbia altimeter setting and increase all DA 91 feet and all MDA 100 feet and increase LPV all Cats and LNAV/VNAV all Cats visibility ¼ mile. Helicopter visibility reduction below ¾ SM NA. Night Landing: Rwy 20 NA. Baro-VNAV NA.

MISSED APPROACH: Climb to 2700 direct WITOG and hold.

MBY AWOS-3PT	KANSAS CITY CENTER	UNICOM
120.025	132.6 370.9	122.8 (CTAF) L

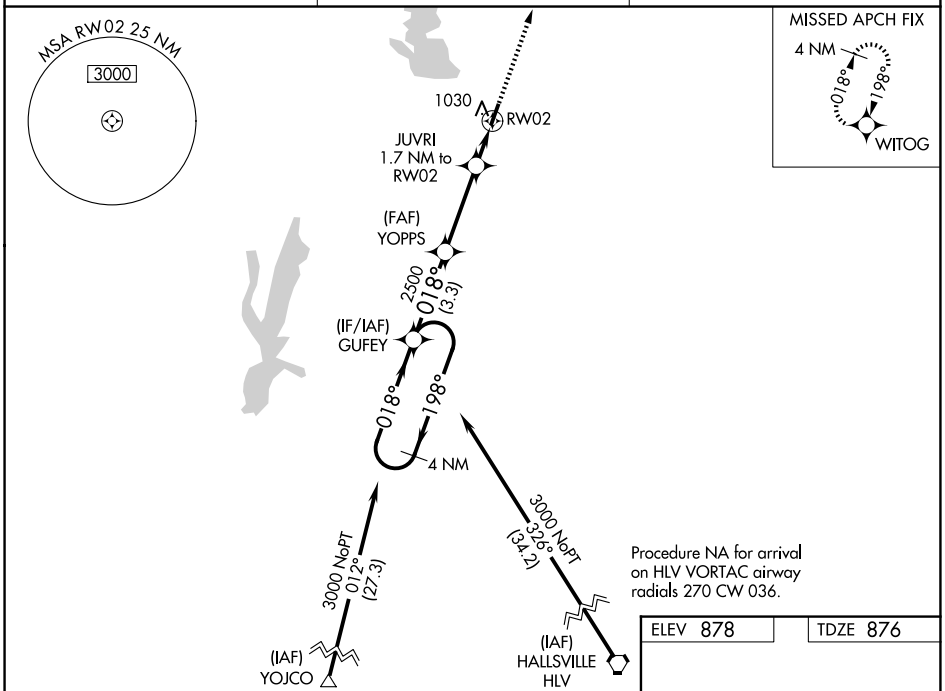

VGSI and RNAV glidepath not coincident (VGSI Angle 3.00/TCH 31).

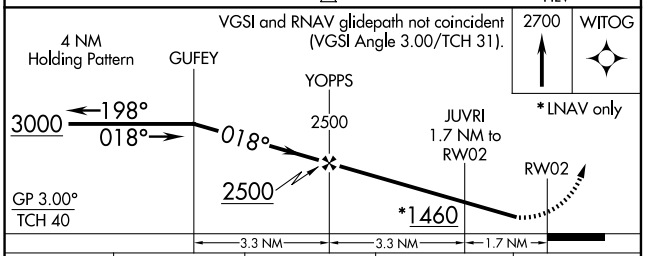

CATEGORY		A	B	C	D
LPV	DA	1165-1	289 (300-1)	NA	
LNAV/VNAV	DA	1309-1½	433 (500-1½)	NA	
LNAV	MDA	1320-1	444 (500-1)	NA	
CIRCLING		1400-1 522 (600-1)	1560-1 682 (700-1)	NA	

ELEV 878 TDZE 876

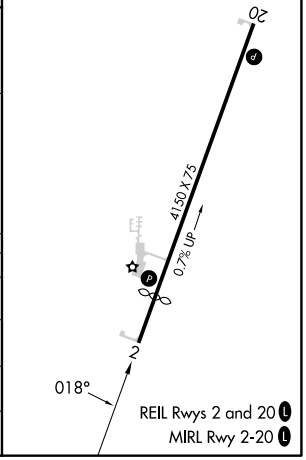

NC-3, 25 DEC 2025 to 22 JAN 2026