RNAV (GPS) RWY 27
MAMMOTH YOSEMITE (MMH)

APP CRS	Rwy Ldg	7000
259°	TDZE	7097
	Apt Elev	7135

Circling NA at night. Circling NA south of Rwy 9-27. DME/DME RNP-0.3 NA. When local altimeter setting not received, procedure NA.

MISSED APPROACH: Climbing right turn to 13000 direct TEPRE and via track 044° to EVERR and via track 322° to NIKOL and hold.

AWOS-3PT	OAKLAND CENTER	UNICOM
118.05	125.75 284.65	122.8 (CTAF) L

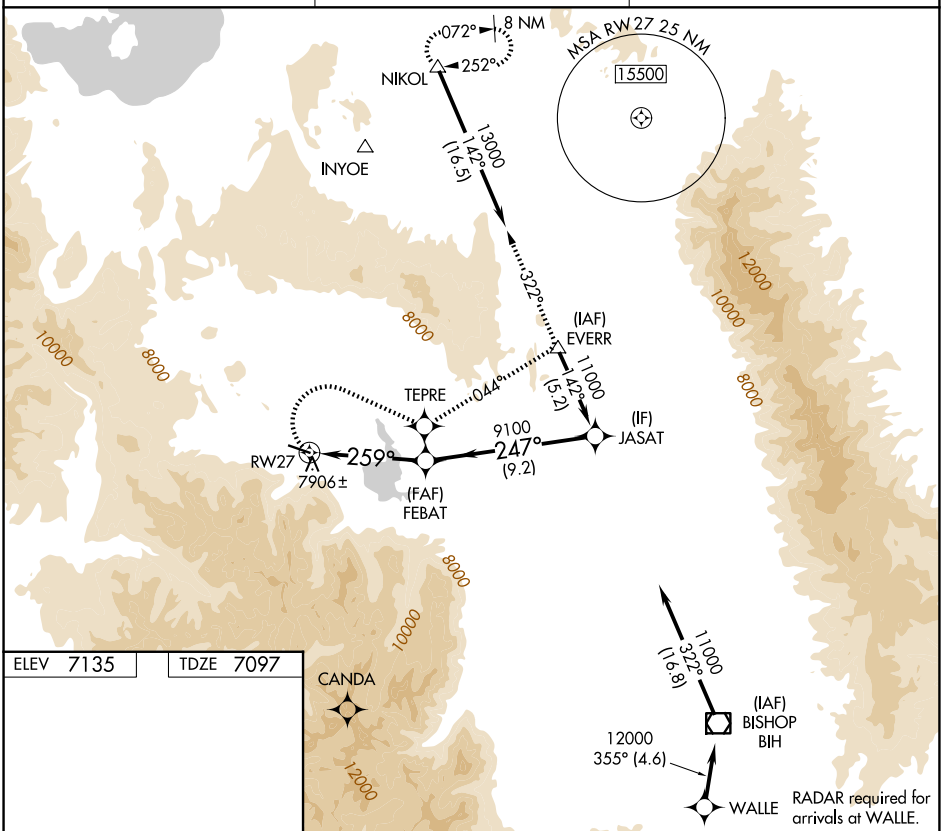

ELEV 7135 TDZE 7097

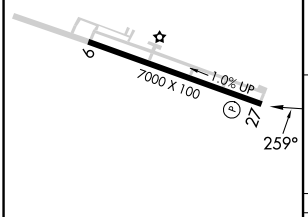

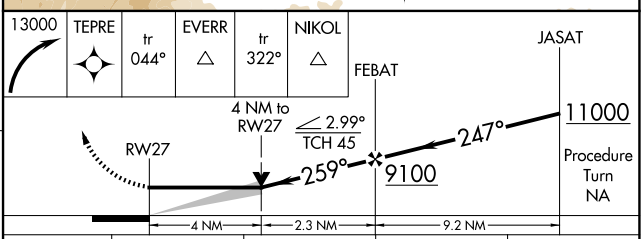

CATEGORY	A	B	C	D
LNAV MDA	8380-1¼ 1283 (1300-1¼)	8380-1½ 1283 (1300-1½)	8380-3 1283 (1300-3)	NA
CIRCLING	8380-1¼ 1245 (1300-1¼)	8380-1½ 1245 (1300-1½)	8540-3 1405 (1500-3)	NA

REIL Rwy 27 L
MIRL Rwy 9-27 L

SW-2, 25 DEC 2025 to 22 JAN 2026

SW-2, 25 DEC 2025 to 22 JAN 2026