WAAS CH 66044 W28A	APP CRS 289°	Rwy ldg 5703 TDZE 4202 Apt Elev 4207

RNAV (GPS) RWY 28
TORRINGTON MUNI (TOR)

RNP APCH - GPS.

For uncompensated Baro-VNAV systems, LNAV/VNAV NA below -26°C or above 54°C.

MISSED APPROACH: Climb to 6500 direct KUVZU and hold.

ASOS	DENVER CENTER	UNICOM
118.375	127.95 338.2	122.8 (CTAF) L

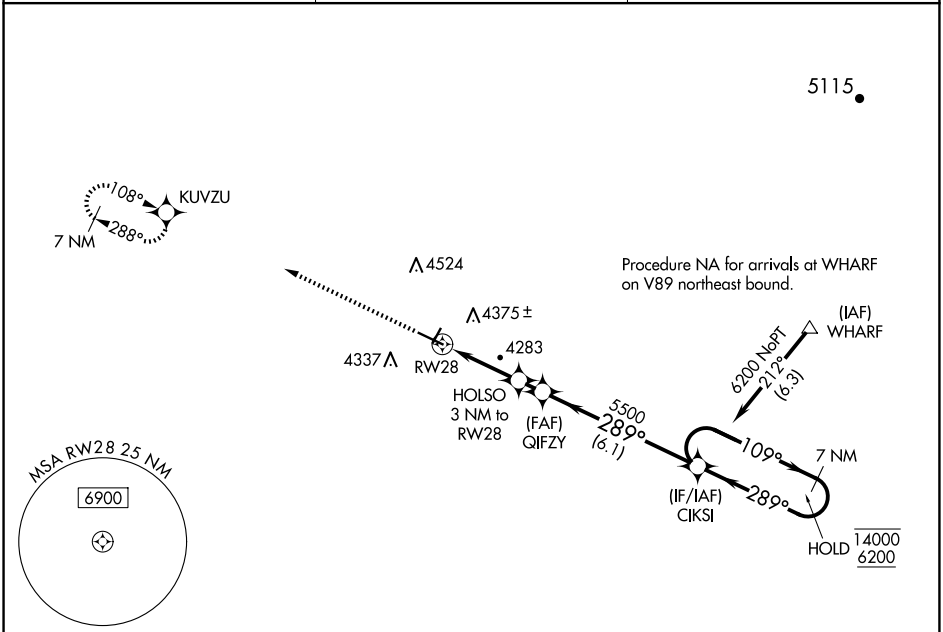

ELEV 4207	TDZE 4202

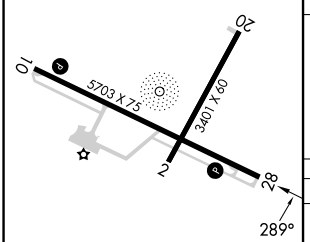

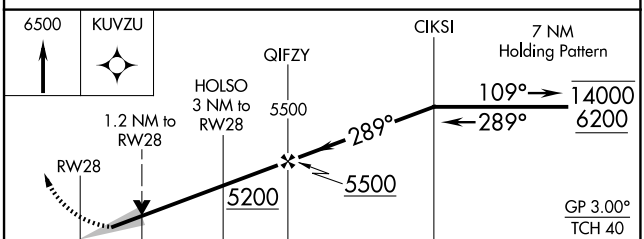

CATEGORY	A	B	C	D
LPV DA	4452-¾ 250 (300-¾)			
LNAV/VNAV DA	4560-1 358 (400-1)			
LNAV MDA	4620-1 418 (500-1)		4620-1⅛ 418 (500-1⅛)	
CIRCLING	4740-1 533 (600-1)		4880-2 673 (700-2)	4960-2½ 753 (800-2½)

REIL Rwy 28 L
MIRL Rwy 10-28 L

NW-1, 25 DEC 2025 to 22 JAN 2026

NW-1, 25 DEC 2025 to 22 JAN 2026