RNAV (GPS) RWY 36

JONES MEML (3F7)

WAAS CH 72843 W36A	APP CRS 355°	Rwy ldg 4001 TDZE 870 Apt Elev 870

RNP APCH.

Rwy 36 helicopter visibility reduction below ¾ SM NA.
NA Baro-VNAV NA. Use Cushing altimeter setting.

MISSED APPROACH: Climb to 2600 direct CAMSA and hold.

CUH AWOS-3	KANSAS CITY CENTER	CTAF
118.25	127.8 319.1	122.9 L

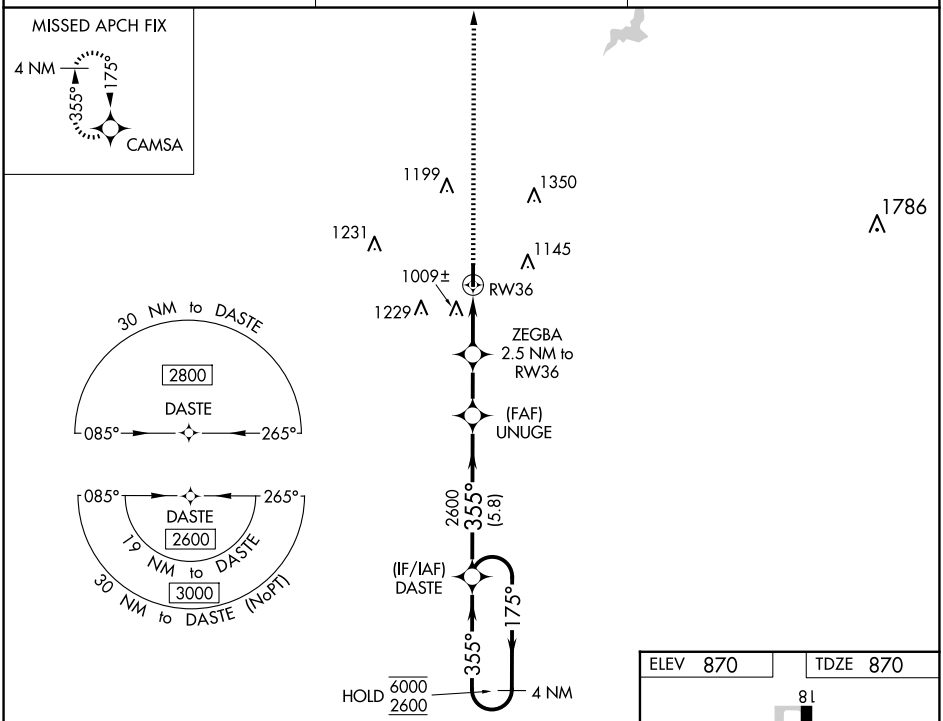

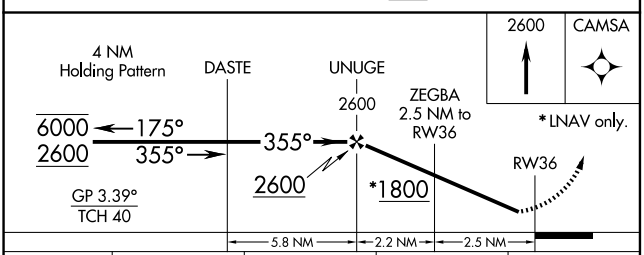

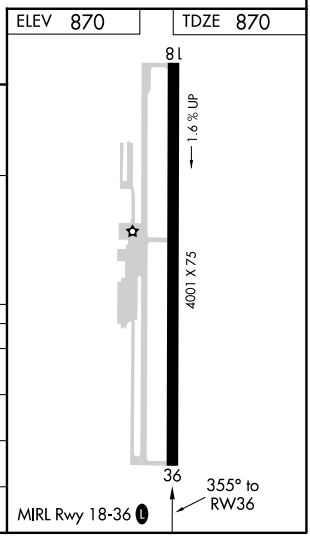

CATEGORY	A	B	C	D
LPV DA	1225-1 355 (400-1)			NA
LNAV/VNAV DA	1367-1⅜ 497 (500-1⅜)			NA
LNAV MDA	1320-1 450 (500-1)		1320-1⅜ 450 (500-1⅜)	NA
C CIRCLING	1380-1 510 (600-1)	1500-1 630 (700-1)	1600-2 730 (800-2)	NA

SC-1, 25 DEC 2025 to 22 JAN 2026

SC-1, 25 DEC 2025 to 22 JAN 2026