APP CRS	Rwy Ldg	3100
187°	TDZE	1102
	Apt Elev	1102

RNAV (GPS) RWY 19
SOLON SPRINGS MUNI (OLG)

RNP APCH.

Straight-in Rwy 19 NA at night, Circling Rwy 19 NA at night.
Rwy 19 helicopter visibility reduction below 1 SM NA.

MISSED APPROACH: Climbing right turn to 2800 direct HEBON WP and hold.

AWOS-3	DULUTH APP CON	CTAF
119.6	125.45 233.7	122.9 L

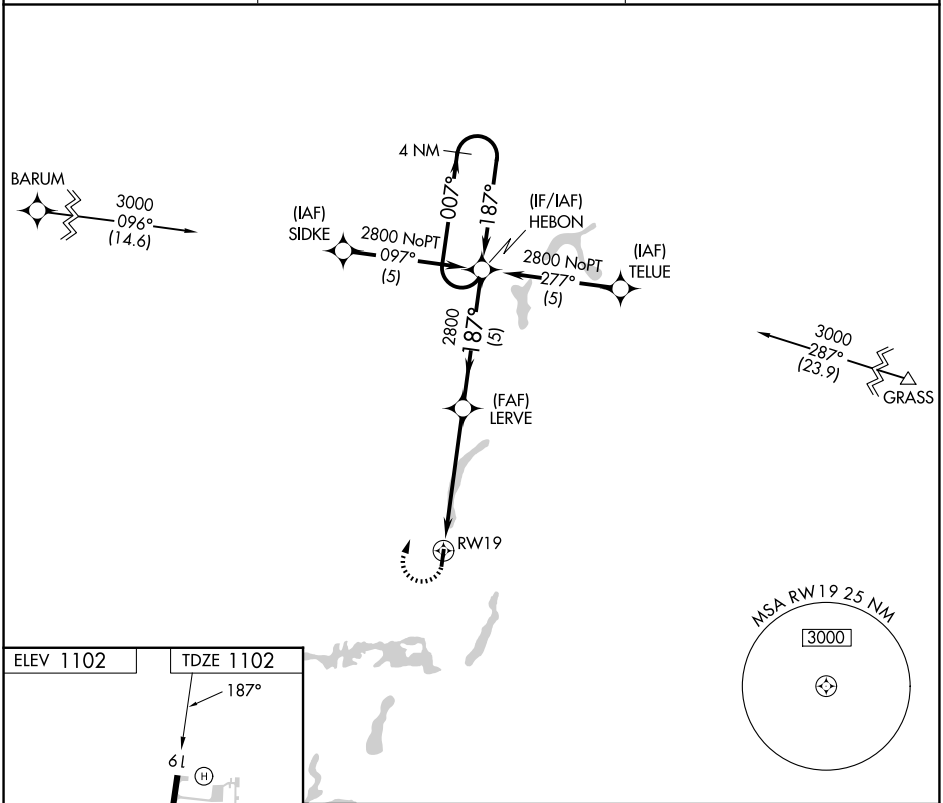

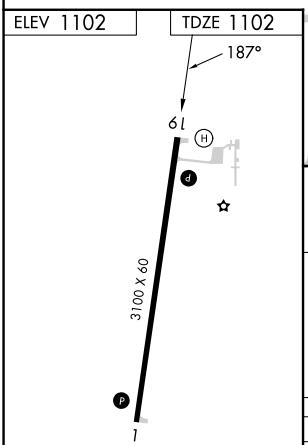

MIRL Rwy 1-19 L
REIL Rwys 1 and 19 L

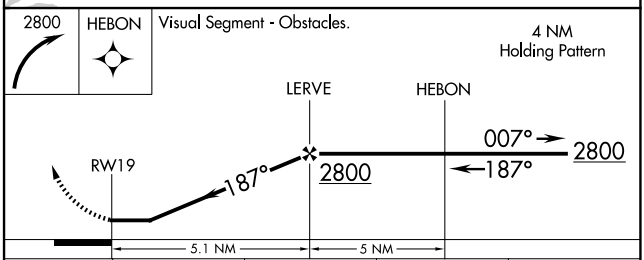

CATEGORY	A	B	C	D
LNAV MDA	1800-1 698 (700-1)		1800-2 698 (700-2)	NA
CIRCLING	1800-1 698 (700-1)		1800-2 698 (700-2)	NA

EC-3, 25 DEC 2025 to 22 JAN 2026
EC-3, 25 DEC 2025 to 22 JAN 2026