WAAS CH 58107 W13A	APP CRS 129°	Rwy ldg 5000 TDZE 1005 Apt Elev 1008

RNAV (GPS) RWY 13
GRINNELL RGNL (GGI)

When local altimeter setting not received, use Newton altimeter setting and increase all DAs 38 feet and all MDAs 40 feet, increase LPV and LNAV/VNAV visibility ¼ mile all Cats and LNAV Cat C visibility ¼ mile. Baro-VNAV NA when using Newton altimeter setting.
For uncompensated Baro-VNAV systems, LNAV/VNAV NA below -17°C (2°F) or above 54°C (130°F).
Visibility reduction by helicopters NA. DME/DME RNP-0.3 NA.

MISSED APPROACH: Climb to 3000 direct PICRA and hold.

AWOS-3	CHICAGO CENTER	UNICOM
120.725	127.05 282.35	122.8 (CTAF) L

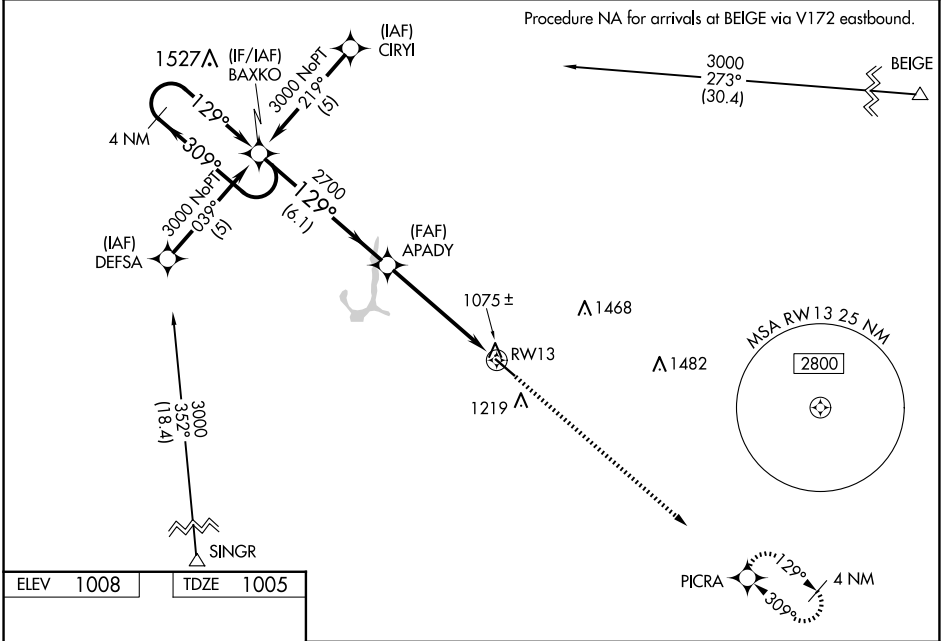

ELEV 1008	TDZE 1005

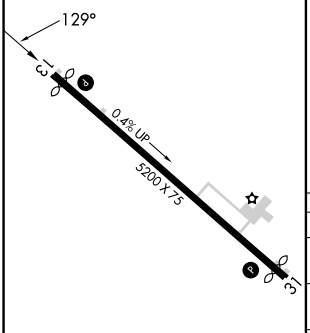

REIL Rwys 13 and 31 L
MIRL Rwy 13-31 L

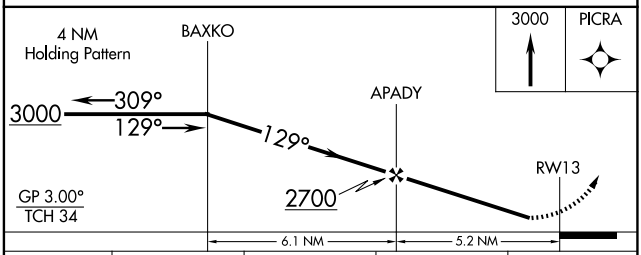

CATEGORY	A	B	C	D
LPV DA	1284-1 279 (300-1)			NA
LNAV/VNAV DA	1415-1½ 410 (500-1½)			NA
LNAV MDA	1480-1 475 (500-1)		1480-1¼ 475 (500-1¼)	NA
CIRCLING	1620-1 612 (700-1)		1620-1¾ 612 (700-1¾)	NA

NC-3, 25 DEC 2025 to 22 JAN 2026

NC-3, 25 DEC 2025 to 22 JAN 2026