ILS or LOC RWY 16L
PEROT FLD/FORT WORTH ALLIANCE (AFW)

LOC/DME I-UPE	APP CRS		16L	16R
110.15	166°	Rwy Ldg	10600	10410
Chan 38 (Y)		TDZE	723	721
		Apt Elev	723	723

DME or RADAR required.

Circling NA east of Rwy 16L-34R. For inop ALS, increase S-ILS 16L Cat E visibility to RVR 4000 and S-LOC 16L Cat C/D/E visibility to RVR 6000.

ALSF-2

MISSED APPROACH: Climb to 1200 then climbing right turn to 3000 on heading 330° and FUZ VORTAC R-303 to OBLON INT/FUZ 24 DME and hold.

ATIS	LONE STAR APP CON	ALLIANCE TOWER	GND CON
126.925	118.1 306.95	135.15 257.9	132.65 306.2

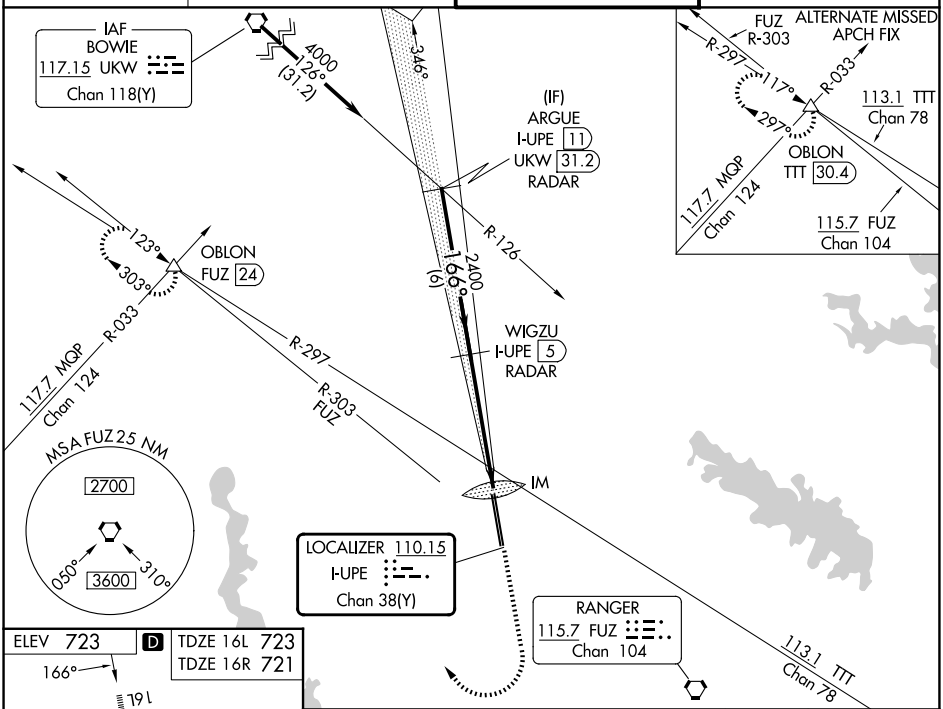

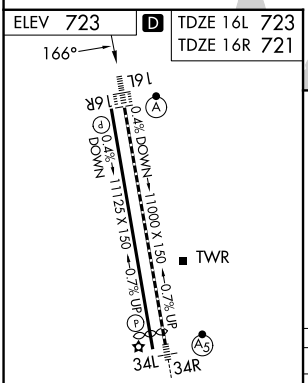

TDZ/CL Rwys 16L and 34R
HIRL Rwys 16L-34R and 16R-34L
REIL Rwys 16R and 34L

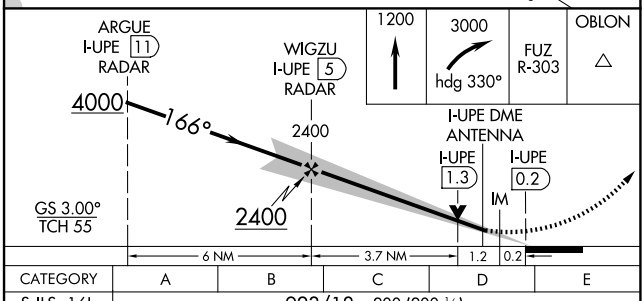

CATEGORY	A	B	C	D	E
S-ILS 16L	923/18 200 (200-½)				
S-LOC 16L	1220/24 497 (500-½)		1220/50 497 (500-1)		
SIDESTEP 16R	1240-1 519 (600-1)		1240-1½ 519 (600-1½)	1240-2 519 (600-2)	
CIRCLING	1240-1 517 (600-1)	1320-1 597 (600-1)	1360-1¾ 637 (700-1¾)	1360-2 637 (700-2)	1380-2¼ 657 (700-2¼)

FAF to MAP 5.1 NM

Knots	60	90	120	150	180
Min:Sec	5:06	3:24	2:33	2:02	1:42

SC-2, 25 DEC 2025 to 22 JAN 2026

SC-2, 25 DEC 2025 to 22 JAN 2026