WAAS CH 87134 W33A	APP CRS 328°	Rwy ldg 5003 TDZE 384 Apt Elev 392

RNAV (GPS) RWY 33
BOONEVILLE/BALDWYN (8M1)

RNP APCH.

NA

Baro-VNAV NA. Use Corinth altimeter setting, when not received, use Tupelo altimeter setting. Rwy 33 helicopter visibility reduction below ¾ SM NA.

MISSED APPROACH: Climb to 2500 direct JOLIB and hold.

CRX AWOS-3PT	MEMPHIS CENTER	UNICOM
118.675	135.9 273.55	122.8 (CTAF) L

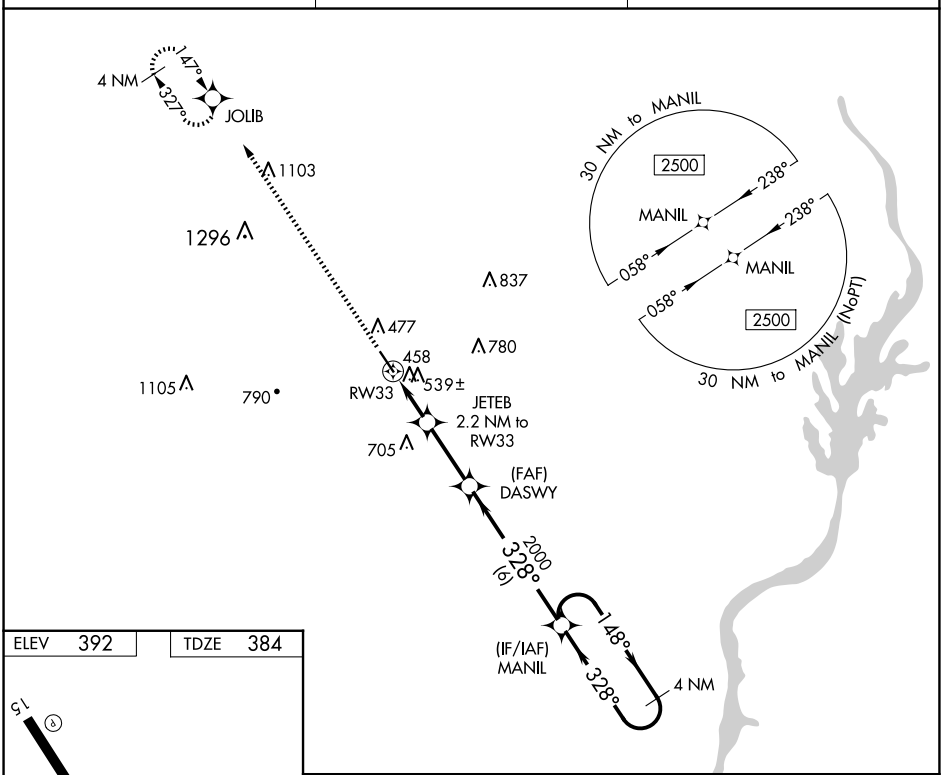

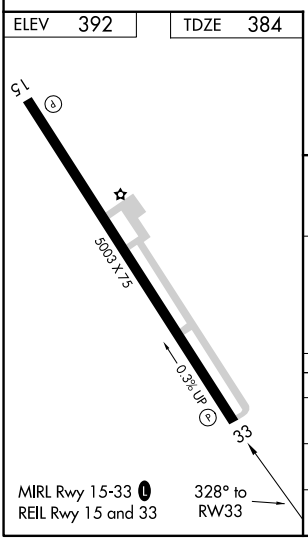

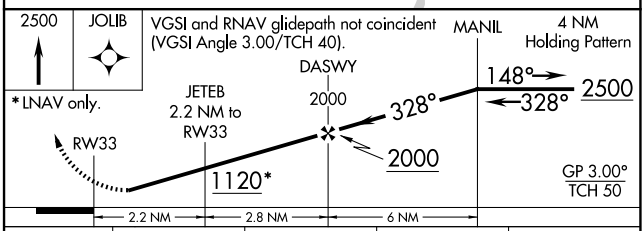

CATEGORY	A	B	C	D
LPV DA	688-1 304 (300-1)			
LNAV/VNAV DA	783-1⅜ 399 (400-1⅜)			
LNAV MDA	860-1 476 (500-1)		860-1⅜ 476 (500-1⅜)	

SC-4, 25 DEC 2025 to 22 JAN 2026
SC-4, 25 DEC 2025 to 22 JAN 2026