RNAV (GPS) RWY 21
BIG SANDY RGNL (SJS)

WAAS CH 77801 W21A	APP CRS 216°	Rwy Ldg 5002 TDZE 1222 Apt Elev 1222

RNP APCH - GPS.

Circling Rwy 3 NA at night. For uncompensated Baro-VNAV systems, LNAV/VNAV NA below -17°C or above 54°C.

MISSED APPROACH: Climb to 4300 direct KAPLE and hold.

AWOS-3	HUNTINGTON APP CON	UNICOM
120.175	119.75 270.1	123.05 (CTAF) L

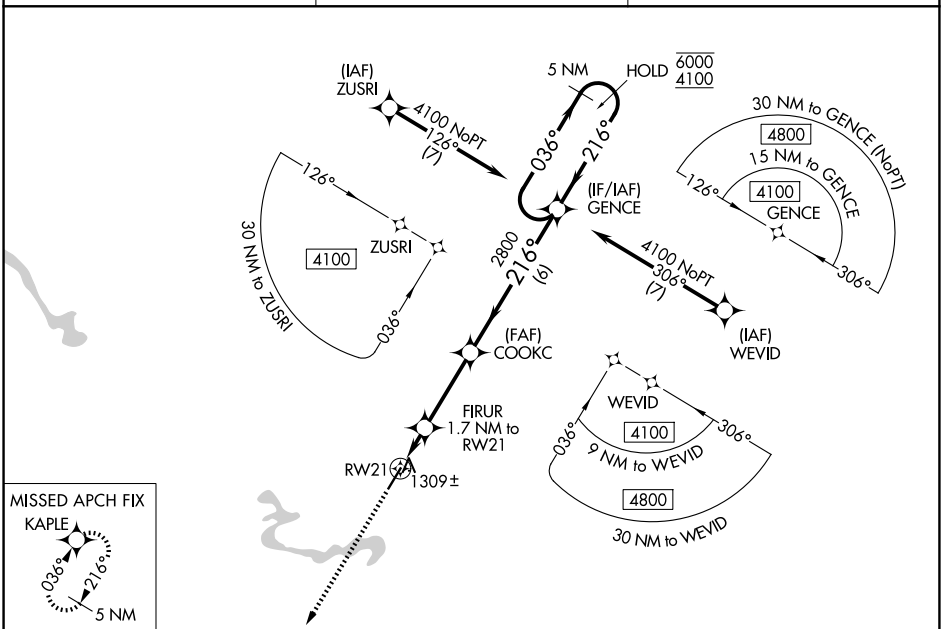

ELEV 1222 TDZE 1222

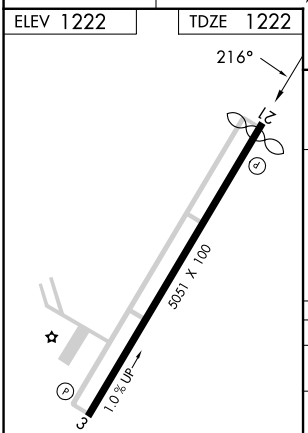

REIL Rwys 3 and 21 L
MIRL Rwy 3-21 L

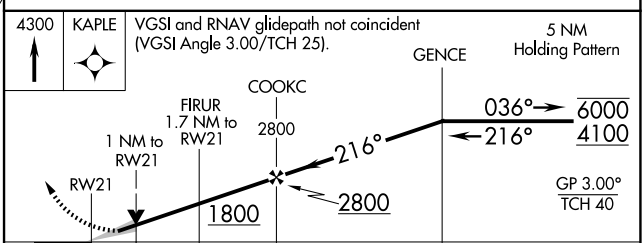

CATEGORY	A	B	C	D
LPV DA	1472-¾ 250 (300-¾)			
LNAV/VNAV DA	1520-⅞ 298 (300-⅞)			
LNAV MDA	1560-1 338 (400-1)			
CIRCLING	1740-1 518 (600-1)		1920-2 698 (700-2)	2020-2½ 798 (800-2½)

SE-1, 25 DEC 2025 to 22 JAN 2026
SE-1, 25 DEC 2025 to 22 JAN 2026