APP CRS	Rwy Ldg	3498
322°	TDZE	1610
	Apt Elev	1610

RNAV (GPS) RWY 32
MANITOWISH WATERS (D25)

Circling NA to Rwys 4 and 22. DME/DME RNP-0.3 NA. Procedure NA at night. Rwy 32 helicopter visibility reduction below 1 SM NA. When local altimeter setting not received, use Minocqua-Woodruff altimeter setting and increase all MDA 40 feet and LNAV Cat C visibility ⅛ mile and Circling Cat C visibility ¼ mile.

MISSED APPROACH: Climb to 3500 direct ERBUH and hold.

AWOS-3PT	MINNEAPOLIS CENTER	UNICOM
118.175	133.65 281.5	122.8 (CTAF) L

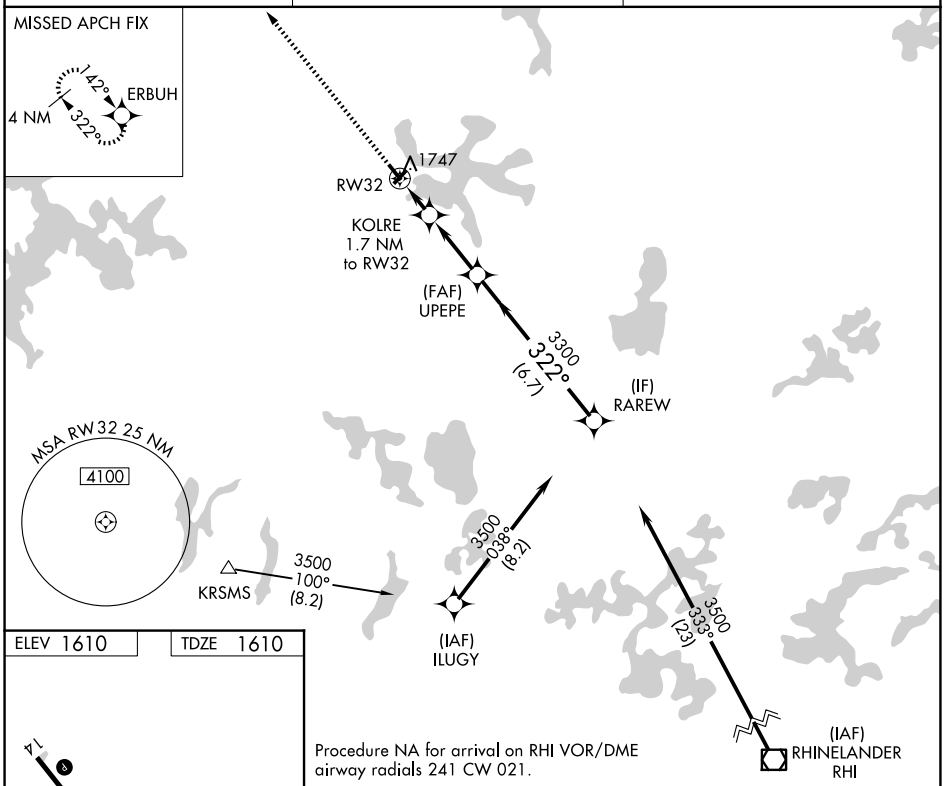

ELEV 1610 | TDZE 1610

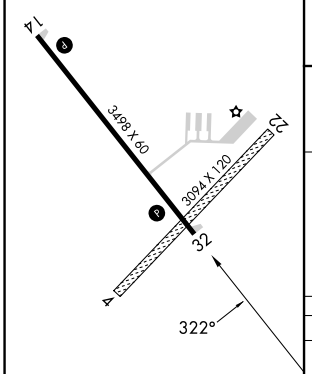

REIL Rwys 14 and 32 L
MIRL Rwy 14-32 L

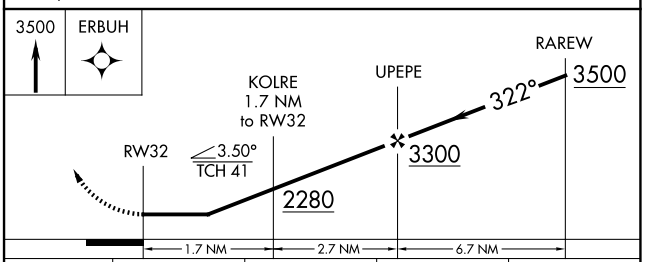

CATEGORY	A	B	C	D
LNAV MDA	2000-1 390 (400-1)		2000-1⅛ 390 (400-1⅛)	NA
CIRCLING	2060-1 450 (500-1)		2340-2 730 (800-2)	NA

EC-3, 25 DEC 2025 to 22 JAN 2026