APP CRS	Rwy ldg	3500
309°	TDZE	1424
	Apt Elev	1424

RNAV (GPS) RWY 31
COOPERSTOWN MUNI (S32)

T NA

DME/DME RNP-0.3 NA. Visibility reduction by helicopters NA. When local altimeter setting not received, use Jamestown altimeter setting and increase all MDA 100 feet and increase LNAV Cat C visibility ¼ mile.

MISSED APPROACH: Climb to 3200 direct TOSLY and hold.

AWOS-3	MINNEAPOLIS CENTER	CTAF
118.75	132.15 269.6	122.9 L

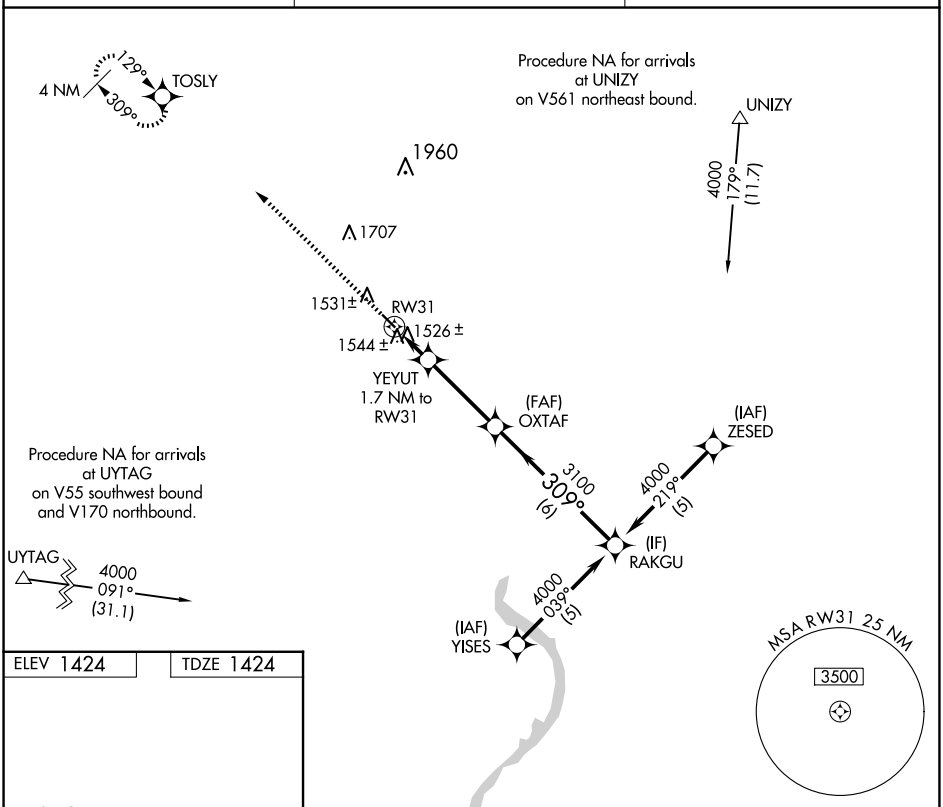

ELEV 1424	TDZE 1424

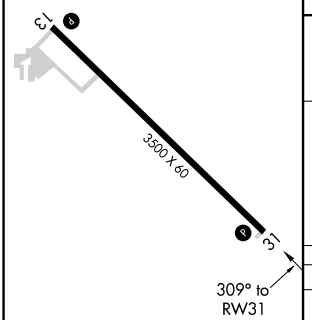

MIRL Rwy 13-31 L

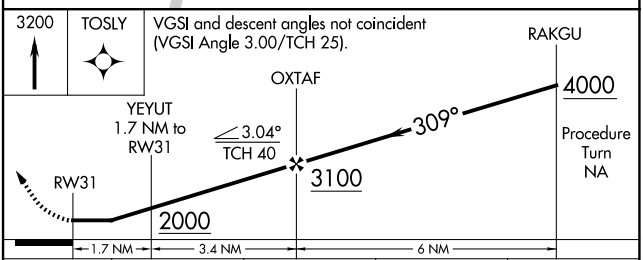

CATEGORY	A	B	C	D
LNAV MDA	1800-1 376 (400-1)			NA
CIRCLING	1880-1 456 (500-1)		1880-1½ 456 (500-1½)	NA

NC-1, 25 DEC 2025 to 22 JAN 2026

NC-1, 25 DEC 2025 to 22 JAN 2026